











































## Legend

	Settlement Boundary		Special Protection Area (SPA)
	Allocation		Special Area of Conservation (SAC)
	Attleborough Strategic Urban Extension		Ramsar
	Primary Frontage		Historic Parks & Gardens
	Secondary Frontage		Scheduled Monument
	Primary Shopping Area		Ancient Woodlands
	Town Centre		Site of Archeological & Historical Interest
	Saved Employment Allocation		Site of Special Scientific Interest_(SSSI)
	Saved Residential Allocation		Roadside Nature Reserve
	Saved Retail Allocation		County Wildlife Site
	Attleborough Link Road (Indicative)		Regionally Important Geological Site (RIGS)
	Listed Buildings		Local Nature Reserve
	Conservation Area		National Nature Reserve
	SPA Stone Curlew 1500m Primary Buffer		Flood Zone 2
	SPA Stone Curlew 1500m Secondary Buffer		Flood Zone 3a
	SPA Stone Curlew Grid Cells less than 50% Coverage		Flood Zone 3b
	General Employment Area		Corridor of Movement
	Sites with Planning Permission for Housing		Parish Boundary
	Open Space		District Boundary

## Thetford Area Action Plan Specific Policies

	Thetford Urban Extension		Improvements to Local Road Network (TH29)
	Walking and Cycling Crossing to be improved		TAAP Boundary
	A11 Junction Improvements (TH28)		Walking and Cycling network
	Joe Blunt's Lane (TH11)		BTO Loop Implementable now
	Bus Interchange (TH6)		Croxton Loop Implementable now
	Reserved Site for New Railway Station (TH27)		Croxton Loop Priority
	Thetford Railway Station (TH7)		Northern Loop Implementable now
	Train Station Parking Area of Search (TH7)		Northern Loop Priority
	Existing buildings in the Thetford Urban Extension (TH23)		Southern Loop Implementable now
	Locally Distinctive Features of the Landscape (TH21)		Southern Loop Priority
	Green Roof Area (TH20)		Thetford Forest Loop Implementable now
	Area of Main Archaeological Interest (TH18)		Thetford Forest Loop Priority
	Local Green Space Designations		

## Yaxham Neighbourhood Plan Policies

	Yaxham Neighbourhood Plan ENV 3 - Green Infrastructure Local Green Space
	Yaxham Neighbourhood Plan STR1 - The Gaps Between Settlements