






































Legend

| | | | |
|---|--|---|---|
|  | Settlement Boundary |  | Special Protection Area (SPA) |
|  | Allocation |  | Special Area of Conservation (SAC) |
|  | Attleborough Strategic Urban Extension |  | Ramsar |
|  | Primary Frontage |  | Historic Parks & Gardens |
|  | Secondary Frontage |  | Scheduled Monument |
|  | Primary Shopping Area |  | Ancient Woodlands |
|  | Town Centre |  | Site of Archeological & Historical Interest |
|  | Saved Employment Allocation |  | Site of Special Scientific Interest_(SSSI) |
|  | Saved Residential Allocation |  | Roadside Nature Reserve |
|  | Saved Retail Allocation |  | County Wildlife Site |
|  | Attleborough Link Road (Indicative) |  | Regionally Important Geological Site (RIGS) |
|  | Listed Buildings |  | Local Nature Reserve |
|  | Conservation Area |  | National Nature Reserve |
|  | SPA Stone Curlew 1500m Primary Buffer |  | Flood Zone 2 |
|  | SPA Stone Curlew 1500m Secondary Buffer |  | Flood Zone 3a |
|  | SPA Stone Curlew Grid Cells less than 50% Coverage |  | Flood Zone 3b |
|  | General Employment Area |  | Corridor of Movement |
|  | Sites with Planning Permission for Housing |  | Parish Boundary |
|  | Open Space |  | District Boundary |

Thetford Area Action Plan Specific Policies

| | | | |
|---|---|---|---|
|  | Thetford Urban Extension |  | Improvements to Local Road Network (TH29) |
|  | Walking and Cycling Crossing to be improved |  | TAAP Boundary |
|  | A11 Junction Improvements (TH28) |  | Walking and Cycling network |
|  | Joe Blunt's Lane (TH11) |  | BTO Loop Implementable now |
|  | Bus Interchange (TH6) |  | Croxton Loop Implementable now |
|  | Reserved Site for New Railway Station (TH27) |  | Croxton Loop Priority |
|  | Thetford Railway Station (TH7) |  | Northern Loop Implementable now |
|  | Train Station Parking Area of Search (TH7) |  | Northern Loop Priority |
|  | Existing buildings in the Thetford Urban Extension (TH23) |  | Southern Loop Implementable now |
|  | Locally Distinctive Features of the Landscape (TH21) |  | Southern Loop Priority |
|  | Green Roof Area (TH20) |  | Thetford Forest Loop Implementable now |
|  | Area of Main Archaeological Interest (TH18) |  | Thetford Forest Loop Priority |
|  | Local Green Space Designations | | |

Yaxham Neighbourhood Plan Policies

| | |
|---|--|
|  | Yaxham Neighbourhood Plan ENV 3 - Green Infrastructure Local Green Space |
|  | Yaxham Neighbourhood Plan STR1 - The Gaps Between Settlements |