

1. Introduction	7
2. Ashill	8
3. Attleborough	10
4. Banham	19
5. Bawdeswell	20
6. Beachamwell	22
7. Beeston	24
8. Beetley	27
9. Besthorpe	32
10. Billingford	34
11. Bintree	38
12. Blo' Norton	41
13. Bradenham	43
14. Brettenham	46
15. Bridgham	48
16. Brisley	50
17. Bylaugh	53
18. Carbrooke	55
19. Caston	58

20. Cockley Cley	60
21. Colkirk	62
22. Cranwich	65
23. Cranworth	67
24. Croxton	70
25. Didlington	72
26. Dereham	73
27. East Tuddenham	88
28. Elsing	90
29. Foulden	92
30. Foxley	94
31. Fransham	96
32. Garboldisham	98
33. Garvestone	101
34. Gateley	104
35. Gooderstone	106
36. Great Cressingham	108
37. Great Dunham	110
38. Great Ellingham	112

39. Gressenhall	114
40. Griston	117
41. Guist	119
42. Hardingham	121
43. Harling	123
44. Hilborough	128
45. Hockering	131
46. Hockham	133
47. Hoe	135
48. Holme Hale	139
49. Horningtoft	143
50. Ickburgh	145
51. Kempstone	147
52. Kenninghall	148
53. Kilverstone	150
54. Lexham	152
55. Litcham	155
56. Little Cressingham	157
57. Little Dunham	159

58. Little Ellingham	161
59. Longham	163
60. Lynford	166
61. Lyng	167
62. Mattishall	169
63. Merton	172
64. Mileham	174
65. Mundford	176
66. Narborough	178
67. Narford	180
68. Necton	182
69. New Buckenham	184
70. Newton	186
71. North Elmham	188
72. North Lopham	190
73. North Pickenham	192
74. North Tuddenham	194
75. Old Buckenham	197
76. Ovington	200

77. Oxborough	202
78. Quidenham	204
79. Riddlesworth	206
80. Rocklands	208
81. Roudham	210
82. Rougham	212
83. Saham Toney	214
84. Scarning	218
85. Scoulton	222
86. Shipdham	224
87. Shropham	228
88. Snetterton	230
89. South Acre	232
90. South Lopham	234
91. South Pickenham	236
92. Sparham	238
93. Sporle	240
94. Stanfield	242
95. Stanford	244

96. Stow Bedon	245
97. Sturston	248
98. Swaffham	249
99. Swanton Morley	255
100. Thetford	258
101. Thompson	277
102. Tittleshall	279
103. Twyford	281
104. Watton	283
105. Weasenham	289
106. Weeting	291
107. Wellingham	295
108. Wendling	297
109. Whinburgh	299
110. Whissonsett	301
111. Wretham	303
112. Yaxham	307

1 Introduction

1.1 This Parish Schedule compliments Breckland Councils Open Space Assessment and lists all open space by Parish. Each Parish that has identified open space has an accompanying map showing the locations of these open spaces. The key for these maps is shown in Figure 1.1 'Key to Maps'. The Parish Schedule also provides key statistics on outdoor playing space by Parish.

1.2 The Parish Schedule in combination with the Open Space Assessment aims to provide a comprehensive framework within which improvements to the Outdoor Playing Space provision can be guided.

Legend

	Allotments etc
	Amenity green space
	Cemeteries and Churchyards
	Childrens Play
	Civic spaces
	Golf Course
	Green corridor
	Natural/ semi-natural green space
	Outdoor sports facilities
	Parks and Gardens
	LAP, LEAP and NEAP Catchment Areas for Children's Play

Figure 1.1 Key to Maps

25 Didlington

	Didlington (incl. Ickburgh & Cranworth) (actual)	NPFA standards in comparison to 2011 population	Comparison with NPFA standards
Population (2011)	309	309	-
Outdoor sports facilities (ha)	0	0.54	-0.54
Children's play space (ha)	0	0.24	-0.24
Total play space	0	0.79	-0.79
People per pitch	0	-	-
Percentage of houses in parish outside NPFA 1.2ha sports catchment	96%	-	-
Percentage of houses in parish outside NPFA, LAP, LEAP and NEAP catchments	100%	-	-

Table 25.1

Outdoor Sports Sites

No Sites

Children's Play Sites

No Sites

Other Open Space Sites

No Sites

26 Dereham

26.1

	Dereham (actual)	NPFA standards in comparison to 2011 population	Comparison with NPFA standards
Population (2011)	18609	18609	-
Outdoor sports facilities (ha)	15.18	32.75	-17.57
Children's play space (ha)	0.66	14.88	-14.22
Total play space	15.75	47.63	-31.88
People per pitch	886	-	-
Percentage of houses in parish outside NPFA 1.2ha sports catchment	1%	-	-
Percentage of houses in parish outside NPFA, LAP, LEAP and NEAP catchments	58%	-	-

Table 26.1 Dereham Key Statistics

Outdoor Sports Site

Reference	Ownership	Number of Pitches	Area (ha)
D23	Club/LA	1	2.37
D37	LA	2	1.55
D50	TC	5	1.96
D51	Club	4	3.15
D52	Private C	7	4.42
D56	Club	1	1.54
D70	Club	1	0.19

Children's Play Sites

Reference	Location	NPFA Category	Ownership	Area (ha)
D14	Curling Rd	LAP	LA	0.01
D23	Moorgate Rd	LEAP	Club/LA	0.07
D31	Westfield Road	LEAP	LA	0.01
D37	Recreation Road	LAP	LA	0.03
D40	Hillcrest Ave	LAP	LA	0.02
D44	Old Hall Road	LAP	LA	0.01
D48	Off Brook Grove	LAP	LA	0.03
D50	Dereham Rec	LEAP	TC	0.17
D58	Neatherd Moor Common	LEAP	TC	0.13
D8	Sandy Lane	LEAP	LA	0.08
D77	South Green	LAP	Unknown	0.01

Other Open Space Sites

Primary Use	Reference	Location	Ownership	Area (ha)
Allotments etc	D22	r/o Moorgate Road	TC	1.64
Allotments etc	D53	Cherry Lane	TC	3.64
Allotments etc	D74	Church Allotment Gardens	Church	0.22
Allotments etc	D38	Off Charles Close	TC	1.39
Allotments etc	D65	Cemetery Road	TC	3.86
Allotments	D79	Cherry Lane	TC	0.37
Amenity green space	D1	Townsend Rd	LA	1.77
Amenity green space	D27	Russet Way	LA	0.63
Amenity green space	D76	R/o Hockey Club	LA	0.76
Amenity green space	D44	Old Hall Road	LA	0.55
Amenity green space	D34	Boyd Ave	LA	0.13
Amenity green space	D33	Chestnut Close	LA	0.26
Amenity green space	D25	Waples Way	LA	0.16
Amenity green space	D46	Fairway	LA	0.20
Amenity green space	D3	Raynham Ride	LA	0.13
Amenity green space	D75	Off Matsell Way	TC	0.68
Amenity green space	D35	Elm Park	LA	0.32
Amenity green space	D40	Hillcrest Ave	LA	1.72
Amenity green space	D54	Cherry Lane	TC	0.58
Amenity green space	D61	Swanton Drive	LA	0.09
Amenity green space	D9	Sandy Lane	LA	0.15
Amenity green space	D63/2	Highfield Rd/Windsor Park	LA	0.32
Amenity Green space	D14	Curling Road	LA	0.07
Amenity Green space	D48	Off Brook Grove	LA	0.08
Amenity Green space	D31	Westfield Road	LA	0.39
Amenity Green space	D72	Co Club BC	Club	1.19
Amenity Green space	D66	Old Becclesgate	LA	0.16
Amenity Green space	D97	R/o Hockey Club	LA	14.25
Amenity Green space	D76	Cartledge Close	LA	1.77
Amenity Green space	D85	Dunlop Road	LA	0.11
Amenity Green space	D94	Strasborg Way	Unknown	0.04
Amenity Green space	D92	Carl Close	Unknown	0.03
Amenity Green space	D91	Eaton Gardens	LA	0.08
Amenity Green space	D90	Allwood Avenue	LA	0.05
Amenity Green space	D88	Girling Road	LA	0.10
Amenity Green space	D96	Strasborg Way	Unknown	0.05
Amenity Green space	D86	Dale Road	LA	0.08
Amenity Green space	D95	Strasborg Way	Unknown	0.05
Amenity Green space	D84	Alexander Way	TC	0.03
Amenity Green space	D82	Colin Mclean Road	LA	0.08
Amenity Green space	D81	Oakwood	LA	0.09
Amenity Green space	D87	Dale Road	LA	0.02
Amenity Green space	D93	Elizabeth Close	LA	0.07
Amenity Green space	D8	Sandy Lane	LA	0.87
Amenity Green space	D61	Swanton Drive	LA	0.1
Cemeteries and Churchyards	D62	Dereham Cemetery	TC	3.52
Cemeteries and Churchyards	D68	St Nicholas Church	Church	0.81

Primary Use	Reference	Location	Ownership	Area (ha)
Cemeteries and Churchyards	D97	Norwich Road	TC	4.83
Cemeteries and Churchyards	D80	Dereham Cemetary	TC	0.24
Natural/ semi-natural green space	D64	Adj Highfield Road	LA	1.33
Natural/ semi-natural green space	D4	Caskell Rd	LA	1.33
Natural/ semi-natural green space	D58	Neatherd Moor Common	TC	20.6
Natural/ semi-natural green space	D89	Rollingpin Lane	LA	0.12
Natural/ semi-natural green space	D78	Netheard Moor	TC	15.7
Parks and gardens	D71	Queens Mothers Garden	TC	0.11
Golf Course	D7	Dereham GC	Club	25.9

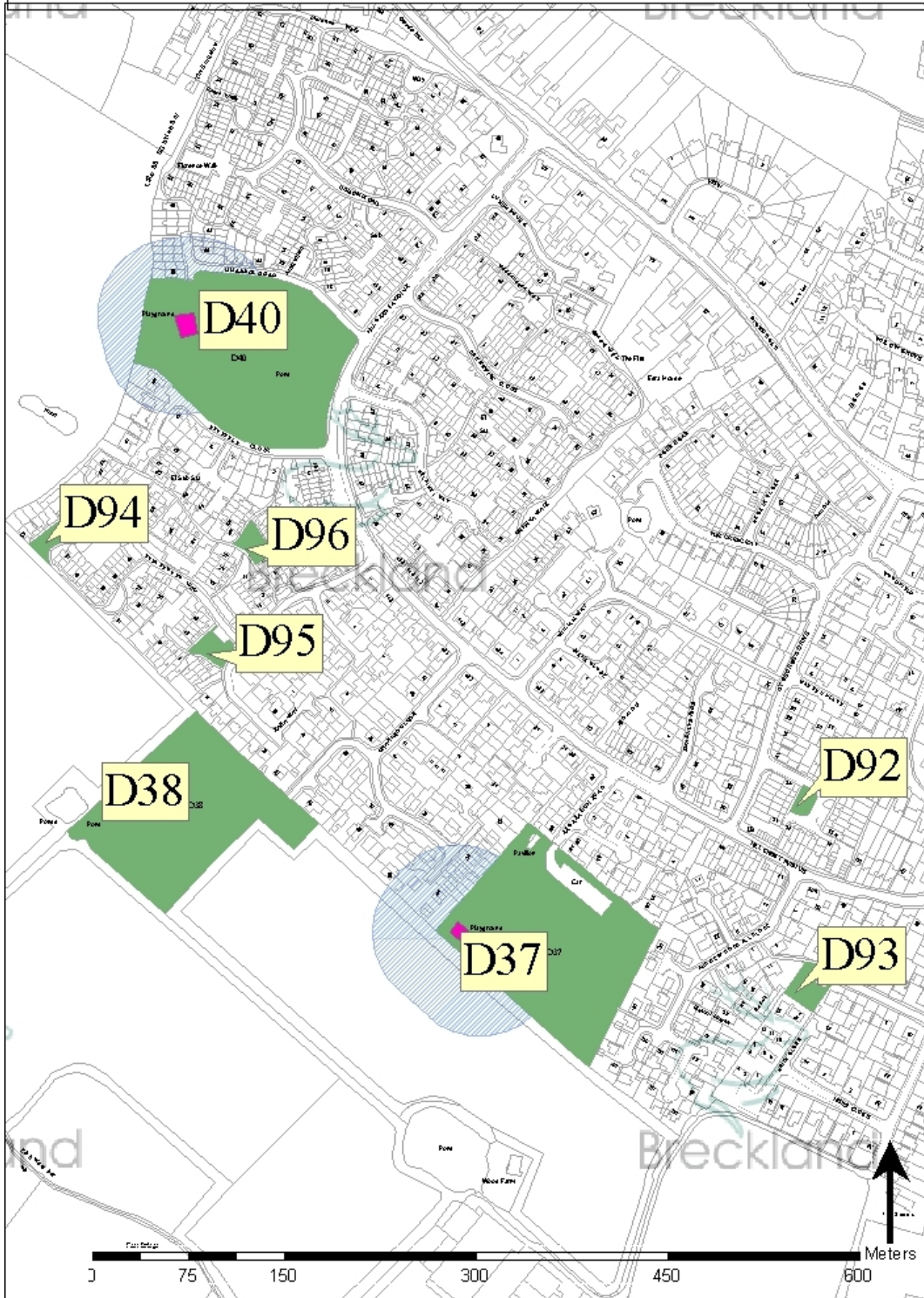
Additional Considerations

26.2 There are a number for planning applications that once developed will contribute to additional open space provision in the Dereham parish .

- Norwich Road - 3PL/2010/1142/F – commenced but no open space on site yet - Erection of 200 dwellings with assoc. parking, garages, open space & landscaping & change of use of land to cemetery. 2 LAP's and 1 LEAP are being provided on site, including additional amenity land and green infrastructure.
- Greenfields Way/Wheatcroft Way - 3PL/2011/0898/O – Construction of 220 homes with associated landscaping and infrastructure which includes opens provision. 2 LEAPS's are being provided on site.

COPYRIGHT

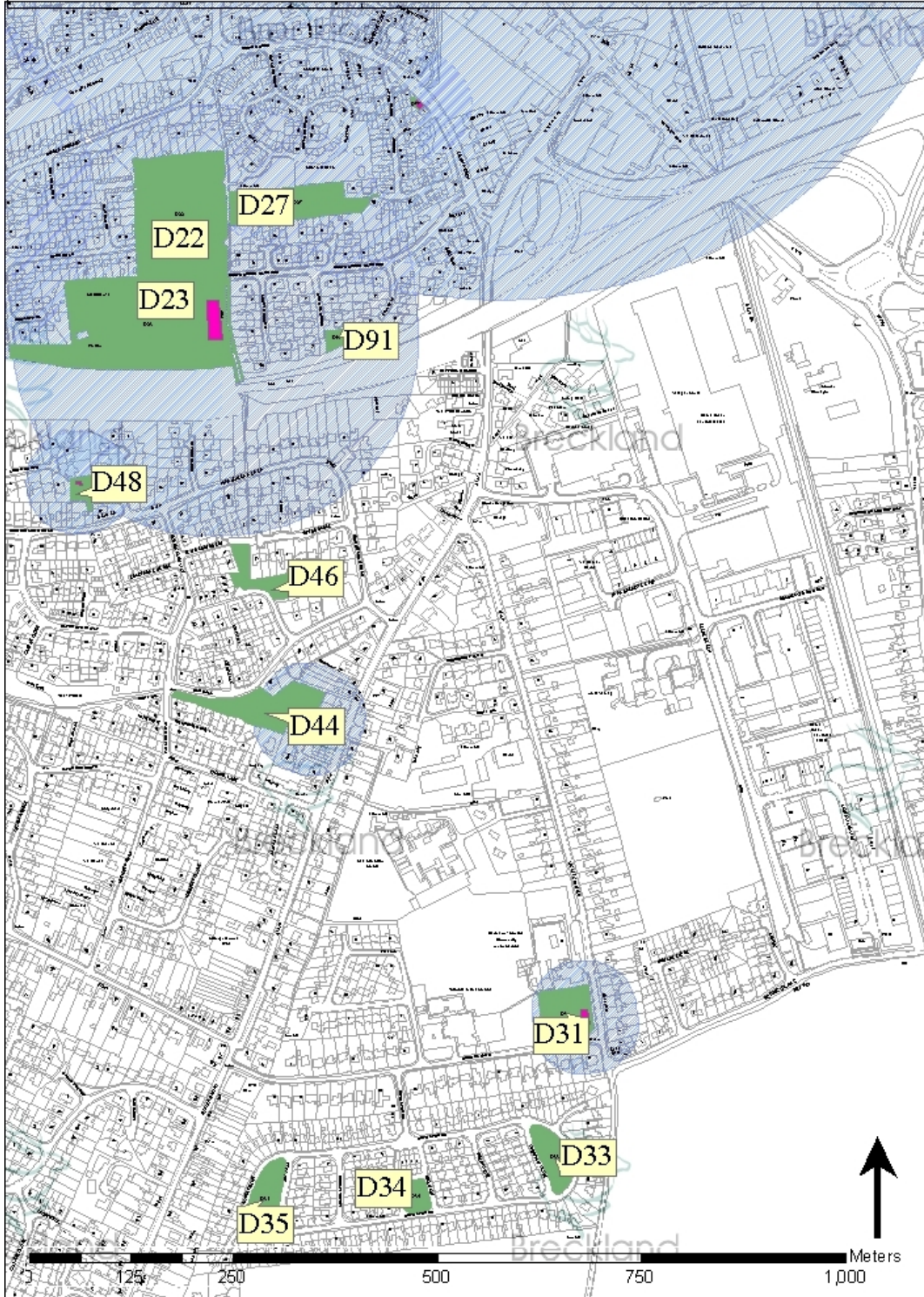
This map is reproduced from Ordnance Survey material with the permission of Ordnance Survey on behalf of the Controller of Her Majesty's Stationery Office © Crown copyright. Unauthorised reproduction infringes Crown copyright and may lead to prosecution or civil proceedings. Breckland District Council licence no.100019535. Published 2015.



Picture 26.1 Dereham - Map 1

COPYRIGHT

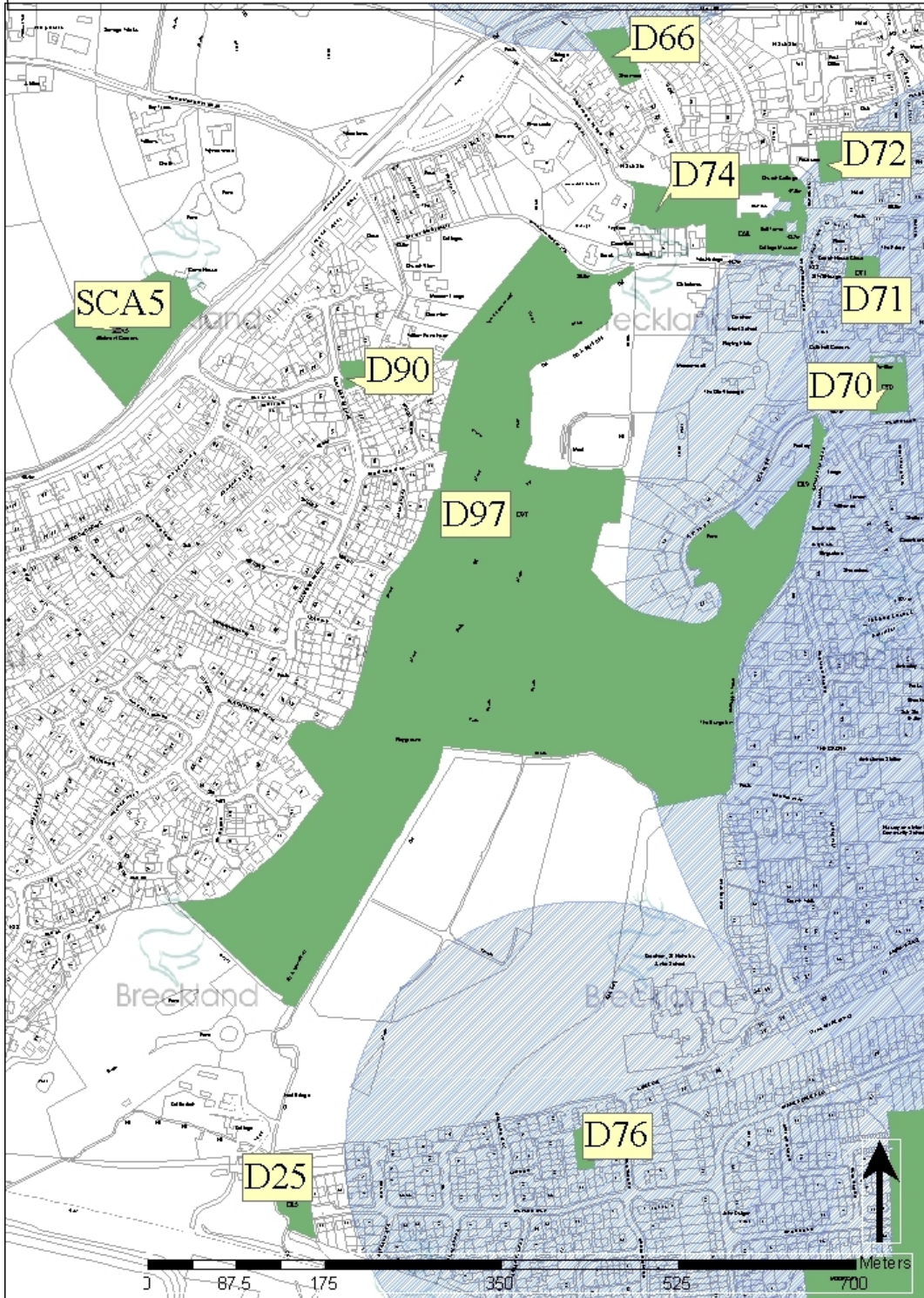
This map is reproduced from Ordnance Survey material with the permission of Ordnance Survey on behalf of the Controller of Her Majesty's Stationery Office © Crown copyright. Unauthorised reproduction infringes Crown copyright and may lead to prosecution or civil proceedings. Breckland District Council licence no.100019535. Published 2015.



Picture 26.2 Dereham - Map 2

COPYRIGHT

This map is reproduced from Ordnance Survey material with the permission of Ordnance Survey on behalf of the Controller of Her Majesty's Stationery Office © Crown copyright. Unauthorised reproduction infringes Crown copyright and may lead to prosecution or civil proceedings. Breckland District Council licence no.100019535. Published 2015.

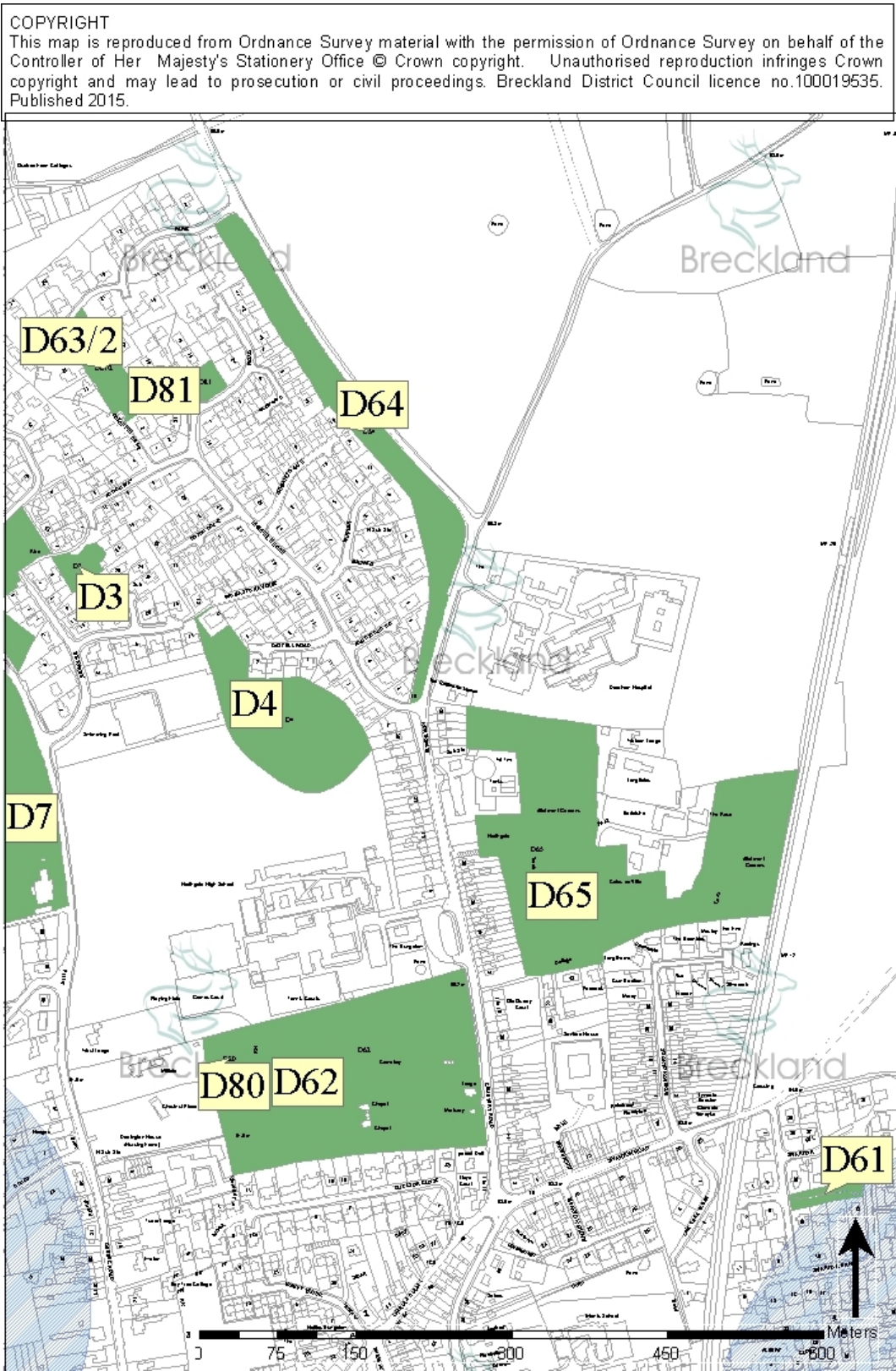


Picture 26.3 Dereham - Map 3

COPYRIGHT
This map is reproduced from Ordnance Survey material with the permission of Ordnance Survey on behalf of the Controller of Her Majesty's Stationery Office © Crown copyright. Unauthorised reproduction infringes Crown copyright and may lead to prosecution or civil proceedings. Breckland District Council licence no.100019535. Published 2015.

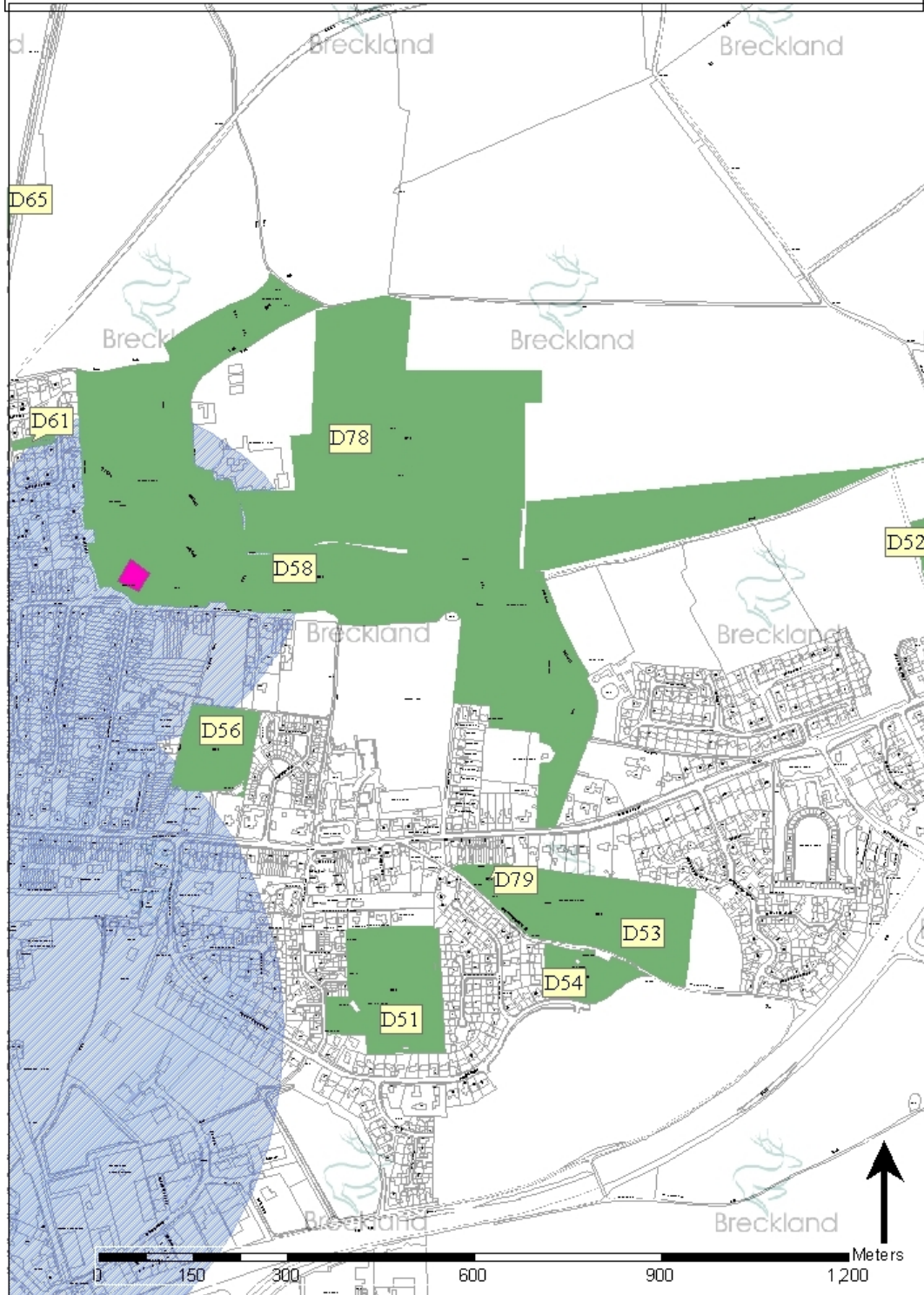


Picture 26.4 Dereham - Map 4

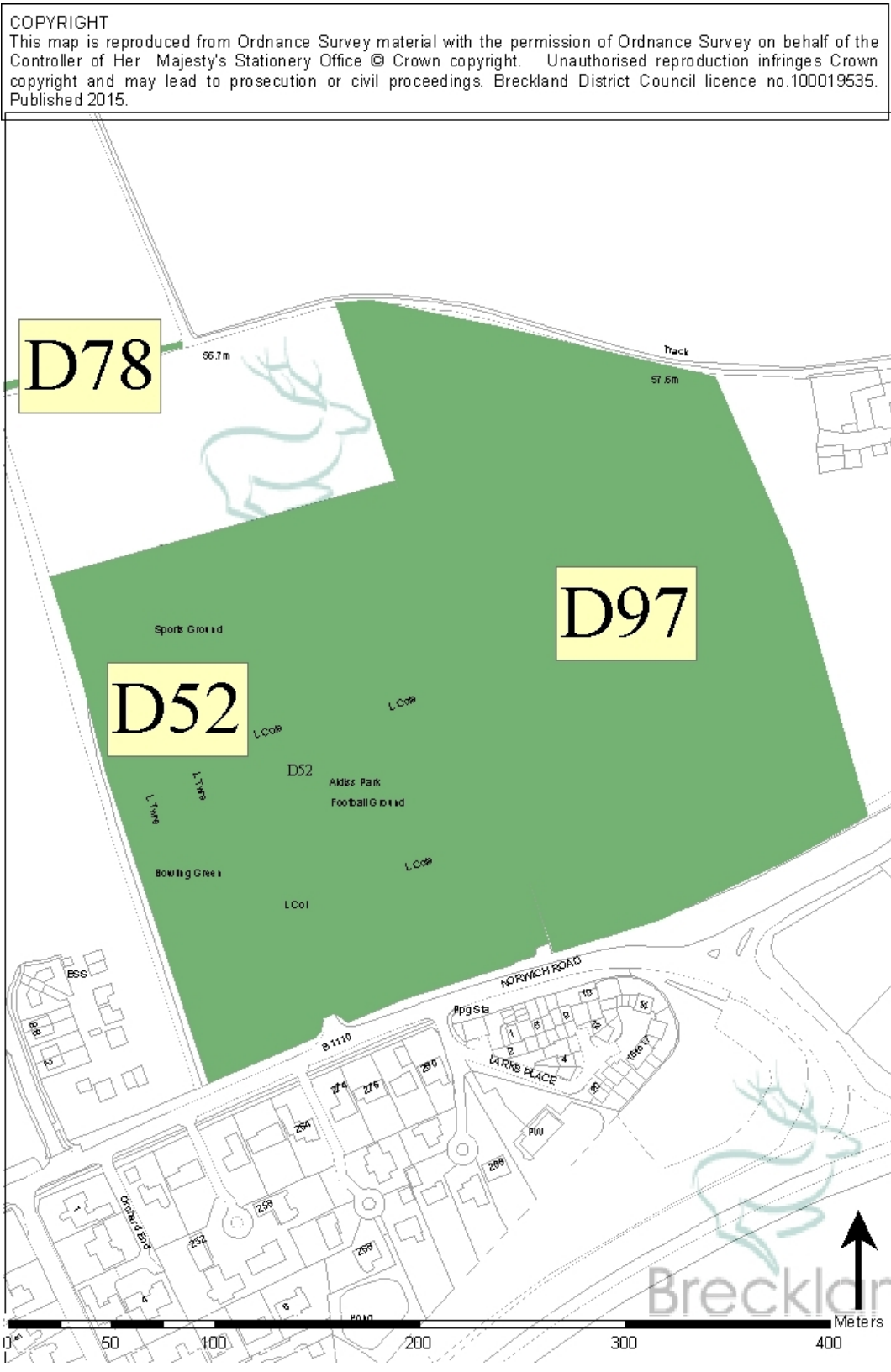


Picture 26.5 Dereham - Map 5

COPYRIGHT
This map is reproduced from Ordnance Survey material with the permission of Ordnance Survey on behalf of the Controller of Her Majesty's Stationery Office © Crown copyright. Unauthorised reproduction infringes Crown copyright and may lead to prosecution or civil proceedings. Breckland District Council licence no.100019535. Published 2015.



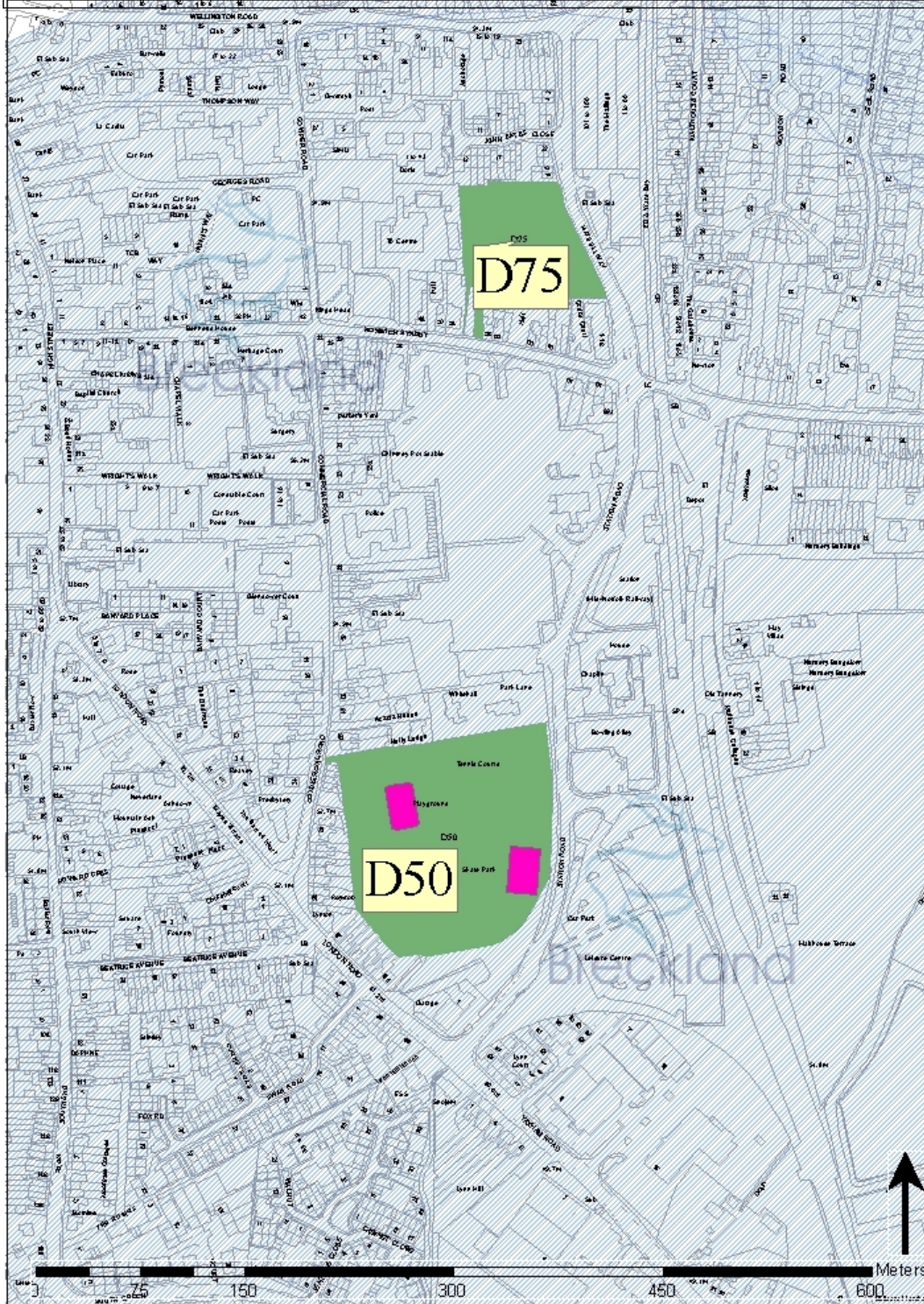
Picture 26.6 Dereham - Map 6



Picture 26.7 Dereham - Map 7

COPYRIGHT

This map is reproduced from Ordnance Survey material with the permission of Ordnance Survey on behalf of the Controller of Her Majesty's Stationery Office © Crown copyright. Unauthorised reproduction infringes Crown copyright and may lead to prosecution or civil proceedings. Breckland District Council licence no.100019535. Published 2015.



Picture 26.8 Dereham - Map 8

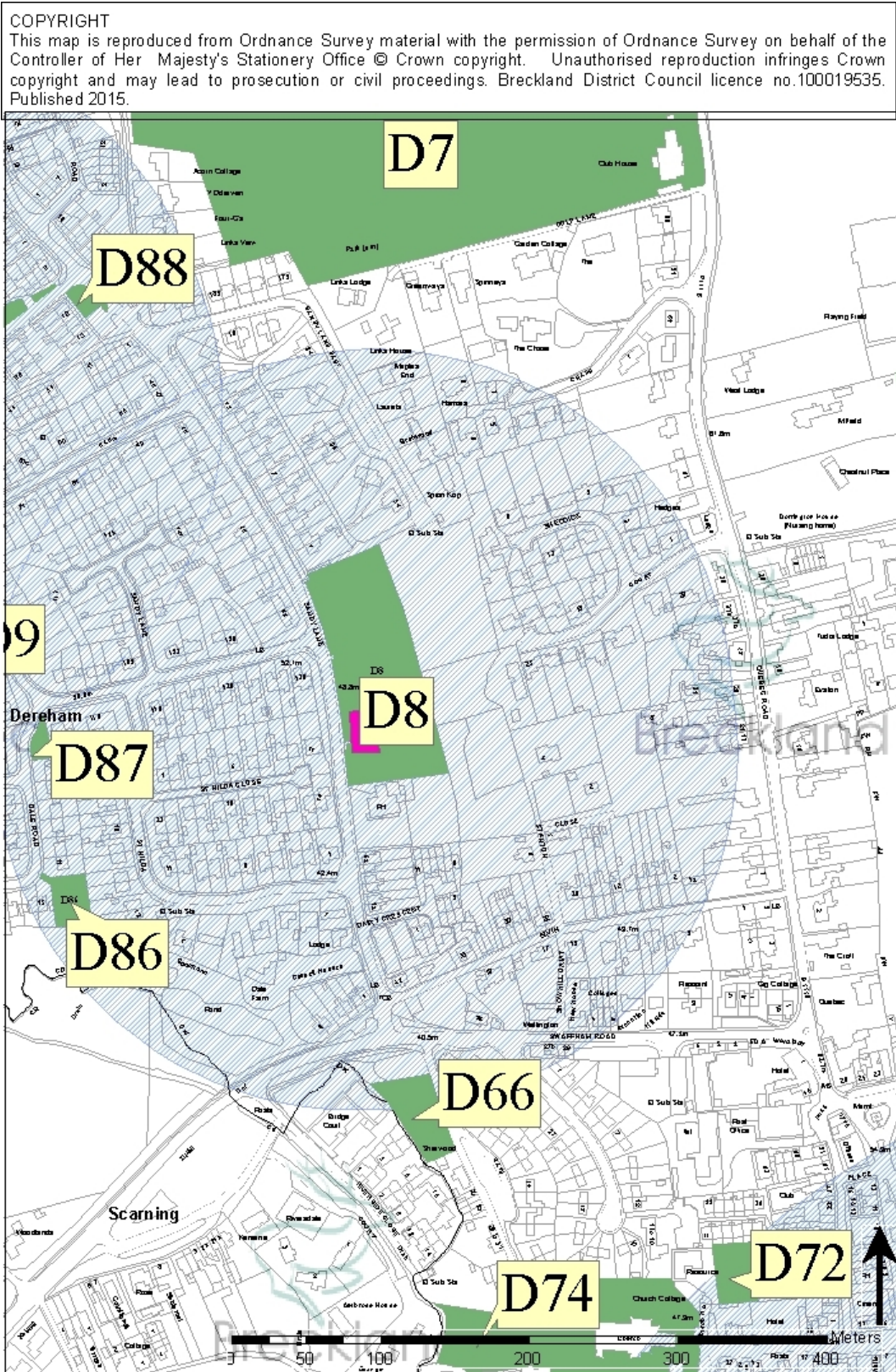


Figure 26.1 Dereham - Map 9

COPYRIGHT
 This map is reproduced from Ordnance Survey material with the permission of Ordnance Survey on behalf of the Controller of Her Majesty's Stationery Office © Crown copyright. Unauthorised reproduction infringes Crown copyright and may lead to prosecution or civil proceedings. Breckland District Council licence no.100019535. Published 2015.

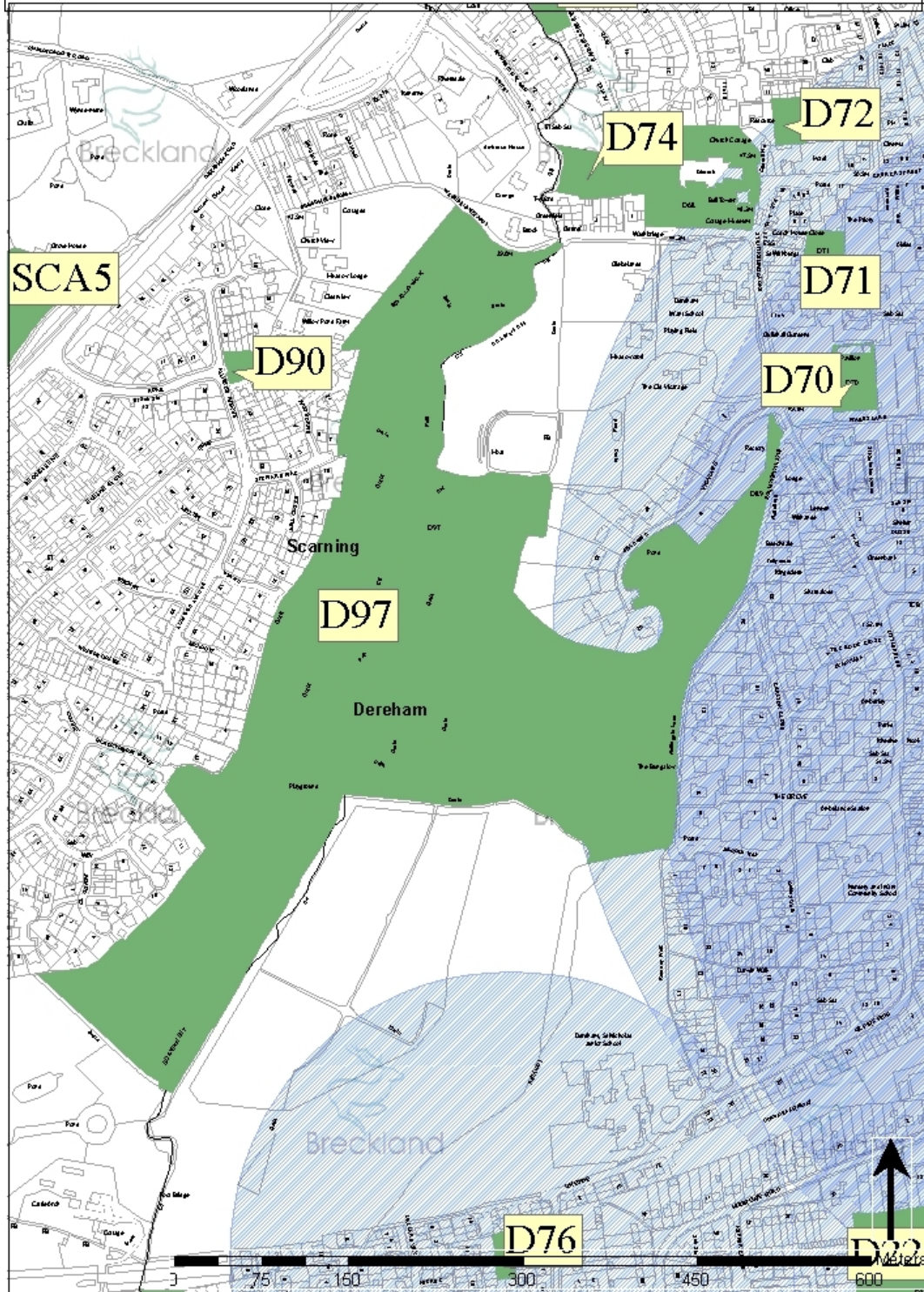


Figure 26.2 Dereham - Map 10

COPYRIGHT
 This map is reproduced from Ordnance Survey material with the permission of Ordnance Survey on behalf of the Controller of Her Majesty's Stationery Office © Crown copyright. Unauthorised reproduction infringes Crown copyright and may lead to prosecution or civil proceedings. Breckland District Council licence no.100019635. Published 2015.

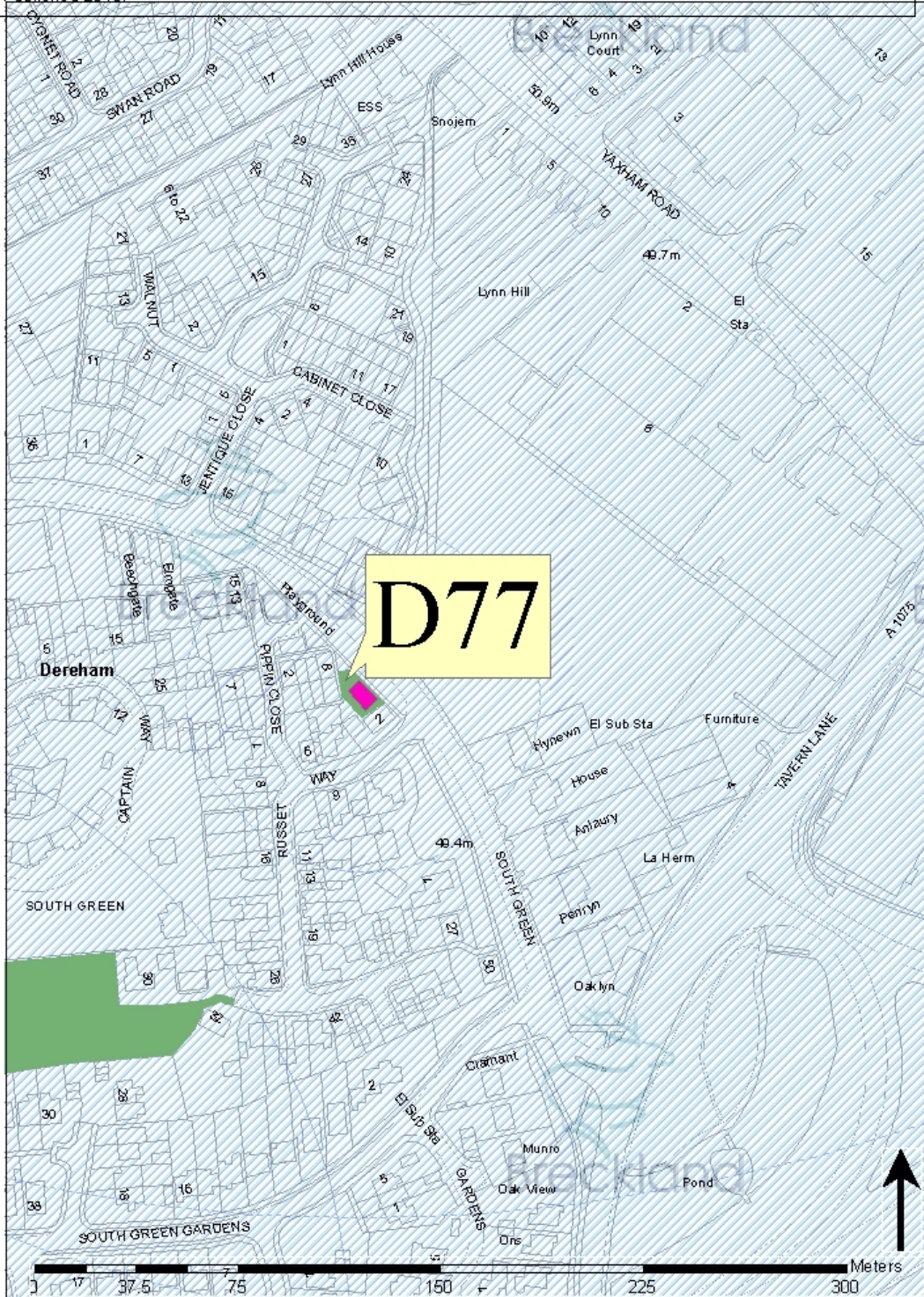


Figure 26.3 Dereham - Map 11

COPYRIGHT
 This map is reproduced from Ordnance Survey material with the permission of Ordnance Survey on behalf of the Controller of Her Majesty's Stationery Office © Crown copyright. Unauthorised reproduction infringes Crown copyright and may lead to prosecution or civil proceedings. Breckland District Council licence no.100019535. Published 2015.

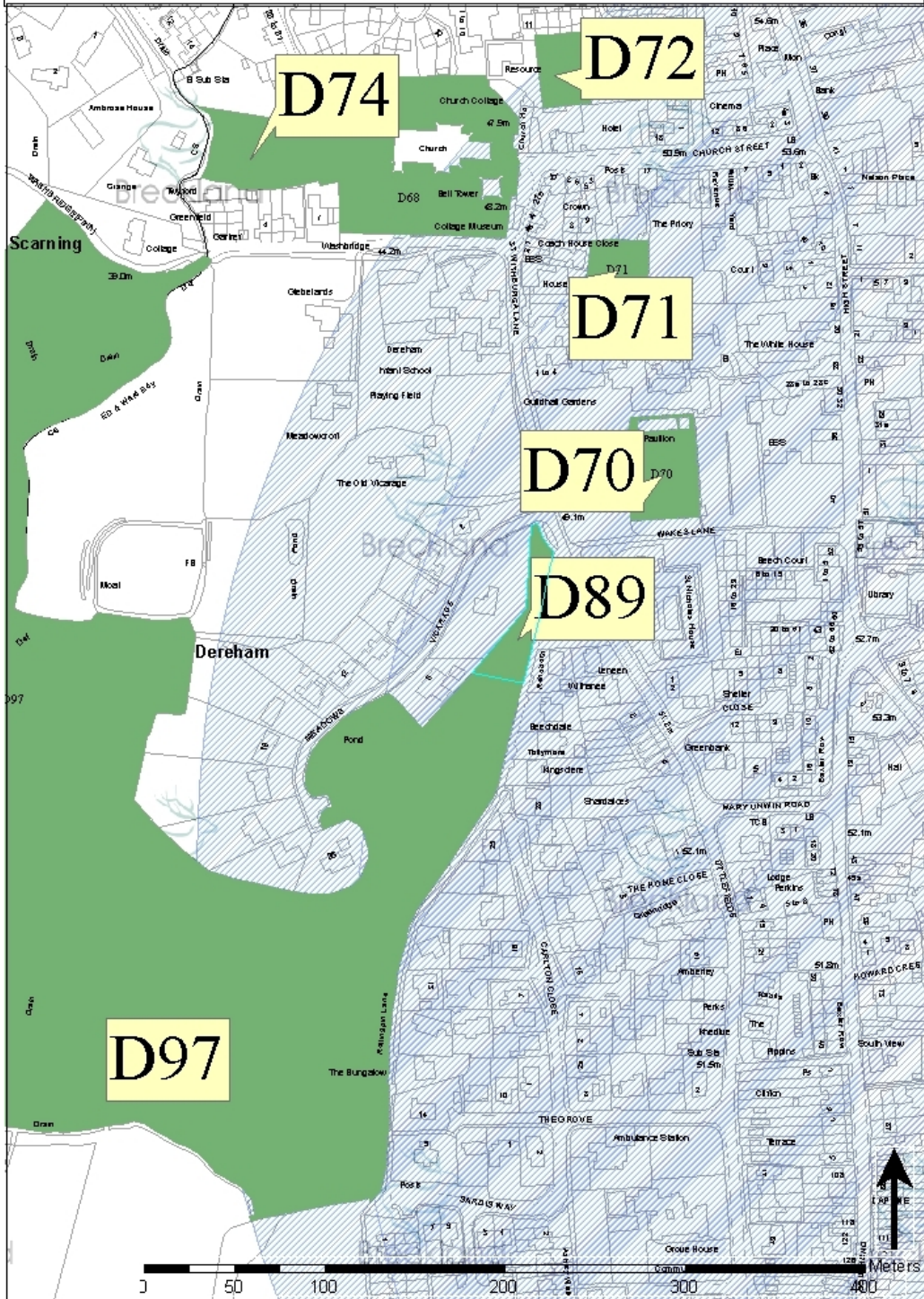


Figure 26.4 Dereham - Map 12

27 East Tuddenham

	East Tuddenham (actual)	NPFA standards in comparison to 2011 population	Comparison with NPFA standards
Population (2011)	517	517	
Outdoor sports facilities (ha)	1.49	0.90	+0.58
Children's play space (ha)	0.07	0.41	-0.34
Total play space	1.56	1.32	+0.23
People per pitch	129	-	-
Percentage of houses in parish outside NPFA 1.2ha sports catchment	17%	-	-
Percentage of houses in parish outside NPFA, LAP, LEAP and NEAP catchments	58%	-	-

Table 27.1 East Tuddenham Key Statistics

Outdoor Sports Sites

Reference	Ownership	Number of Pitches	Area (ha)
ET2	PC	4	1.49

Children's Play Sites

Reference	Location	NPFA Category	Ownership	Area (ha)
ET2	East Tuddenham Rec	LEAP	PC	0.07

Other Open Space Sites

Primary Use	Reference	Location	Ownership	Area (ha)
Allotments etc	ET4	The Street	PC	0.78
Amenity Green Space	ET7	Tilney Road	LA	0.03
Amenity Green Space	ET8	Hall Lane	PC	0.04
Cemeteries and Churchyards	ET6	Dereham Road	Church	0.60

COPYRIGHT
This map is reproduced from Ordnance Survey material with the permission of Ordnance Survey on behalf of the Controller of Her Majesty's Stationery Office © Crown copyright. Unauthorised reproduction infringes Crown copyright and may lead to prosecution or civil proceedings. Breckland District Council licence no.100019535. Published 2015.

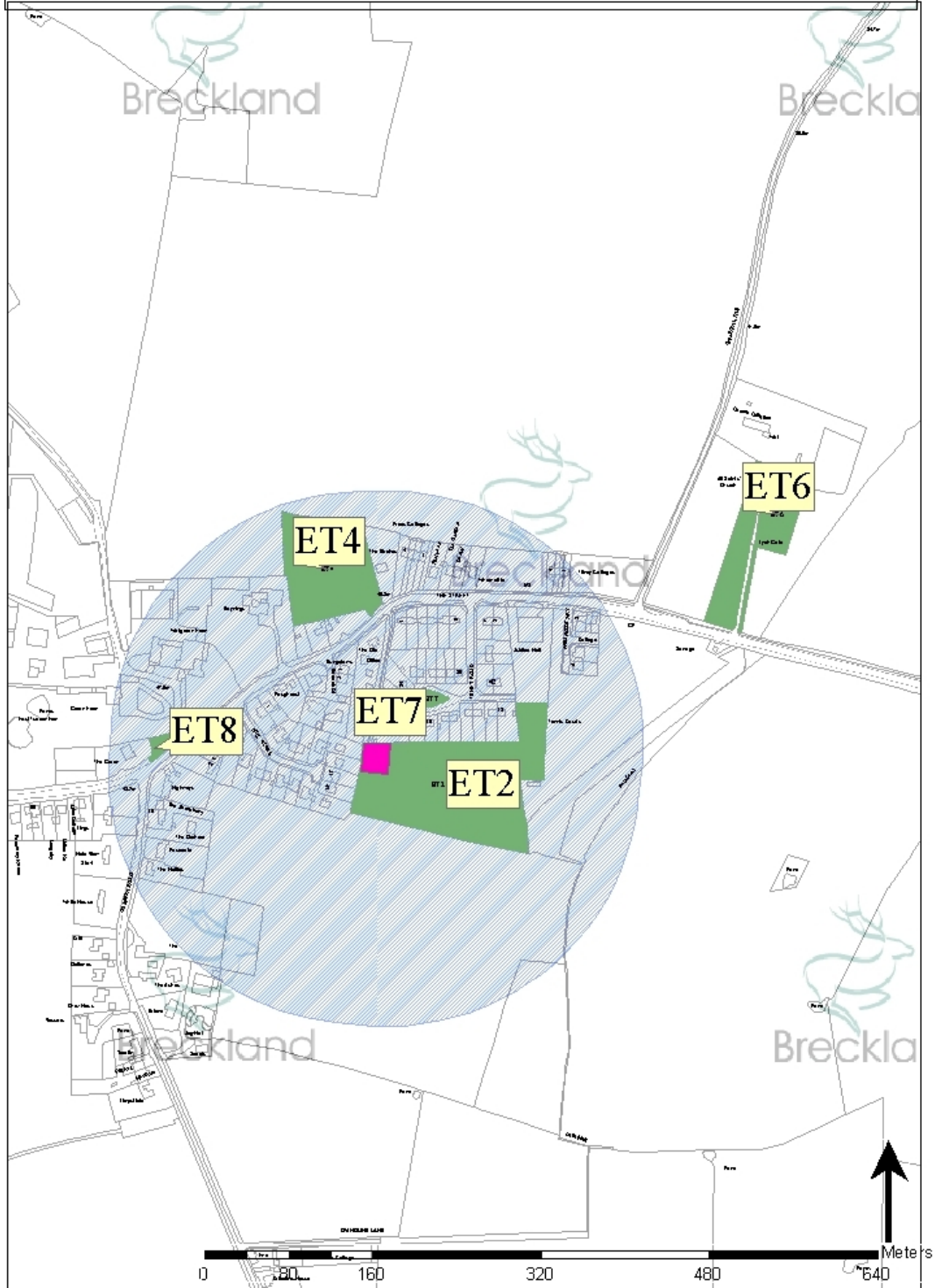


Figure 27.1 East Tuddenham

28 Elsing

	Elsing (actual)	NPFA standards in comparison to 2011 population	Comparison with NPFA standards
Population (2011)	244	244	-
Outdoor sports facilities (ha)	0	0.42	-0.38
Children's play space (ha)	0	0.19	-0.42
Total play space	0	0.62	-0.62
People per pitch	0	-	-
Percentage of houses in parish outside NPFA 1.2ha sports catchment	87%	-	-
Percentage of houses in parish outside NPFA, LAP, LEAP and NEAP catchments	100%	-	-

Table 28.1 Elsing Key Statistics

Outdoor Sports Sites

No Sites

Children's Play Sites

No Sites

Other Open Space Sites

Primary Use	Reference	Location	Ownership	Area (ha)
Cemeteries and Churchyards	EL2	St Mary's Church, Elsing	Church	0.48
Natural/ Semi-natural Green Space	EL3	Back Lane, Elsing	Woodland Trust	4.33
Amenity Open Space	EL4	Church Street, Elsing	Parish Council	1.00
Allotment	EL5	Church Street, Elsing	Parish Council	1.14

COPYRIGHT
This map is reproduced from Ordnance Survey material with the permission of Ordnance Survey on behalf of the Controller of Her Majesty's Stationery Office © Crown copyright. Unauthorised reproduction infringes Crown copyright and may lead to prosecution or civil proceedings. Breckland District Council licence no.100019535. Published 2015.



Picture 28.1 Elsing

29 Foulden

29.1

	Foulden (actual)	NPFA standards in comparison to 2011 population	Comparison with NPFA standards
Population (2011)	430	430	
Outdoor sports facilities (ha)	0.91	0.75	+0.15
Children's play space (ha)	0.01	0.34	-0.33
Total play space	0.92	1.10	-0.18
People per pitch	430	-	-
Percentage of houses in parish outside NPFA 1.2ha sports catchment	4%	-	-
Percentage of houses in parish outside NPFA, LAP, LEAP and NEAP catchments	97%	-	-

Table 29.1 Foulden Key Statistics

Outdoor Sports Sites

Reference	Ownership	Number of Pitches	Area (ha)
F4	PC	1	0.91

Children's Play Sites

Reference	Location	NPFA Category	Ownership	Area (ha)
F4	Foulden Rec	LAP	PC	0.01

Other Open Space Sites

Primary Use	Reference	Location	Ownership	Area (ha)
Amenity green space	F5	Foulden Village Hall	PC	0.39
Amenity green space	F1	Vicarage	PC	0.08
Cemeteries and Churchyards	F2	All Saints Church	Church	0.43

Table 29.2

COPYRIGHT

This map is reproduced from Ordnance Survey material with the permission of Ordnance Survey on behalf of the Controller of Her Majesty's Stationery Office © Crown copyright. Unauthorised reproduction infringes Crown copyright and may lead to prosecution or civil proceedings. Breckland District Council licence no.100019535. Published 2015.

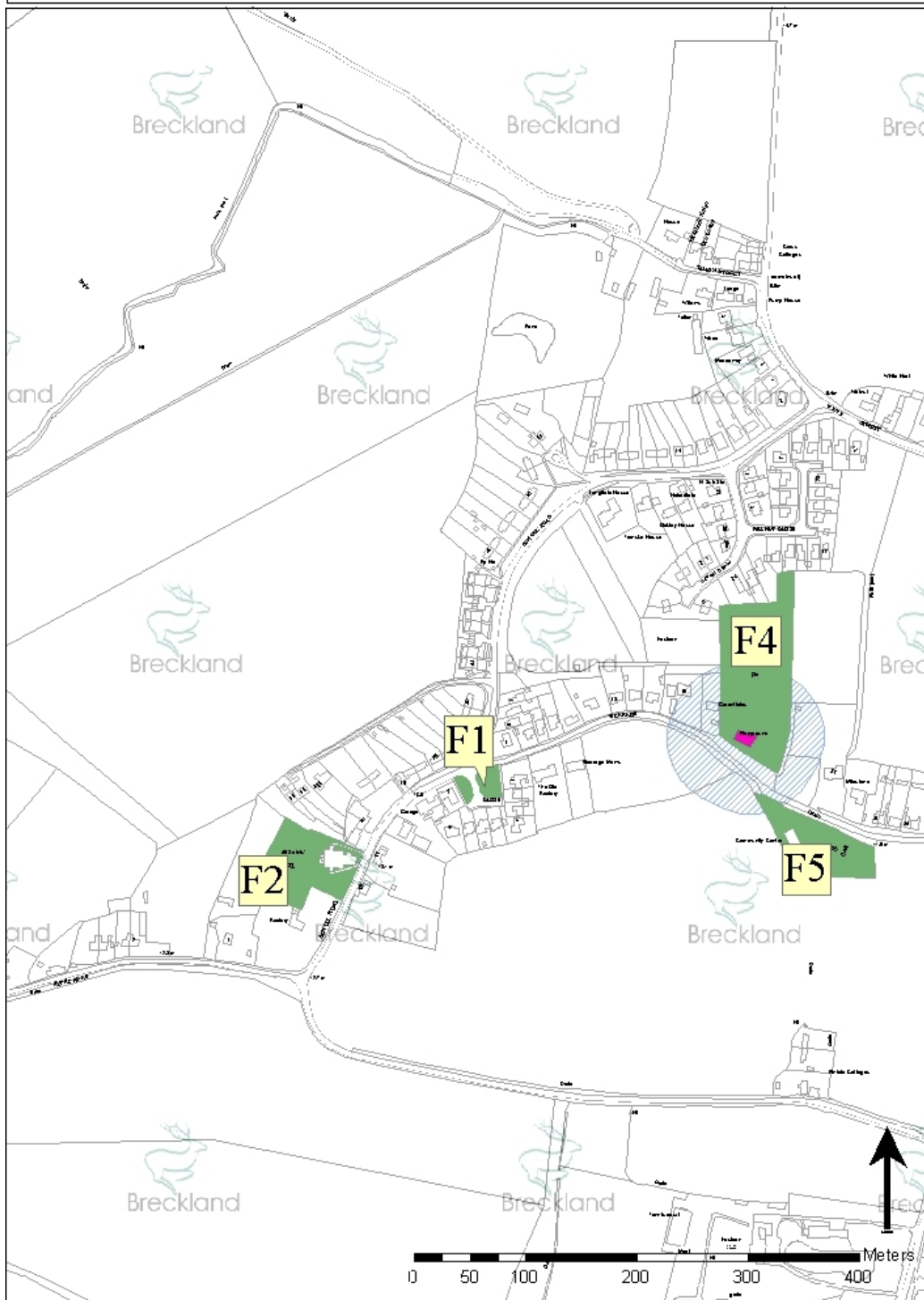


Figure 29.1 Foulden

30 Foxley

30.1

	Foxley (actual)	NPFA standards in comparison to 2011 population	Comparison with NPFA standards
Population (2011)	285	285	-
Outdoor sports facilities (ha)	0	0.50	-0.50
Children's play space (ha)	0	0.22	-0.22
Total play space	0	0.72	-0.72
People per pitch	0	-	-
Percentage of houses in parish outside NPFA 1.2ha sports catchment	12%	-	-
Percentage of houses in parish outside NPFA, LAP, LEAP and NEAP catchments	100%	-	-

Table 30.1 Foxley Key Statistics

Outdoor Sports Sites

No Sites

Children's Play Sites

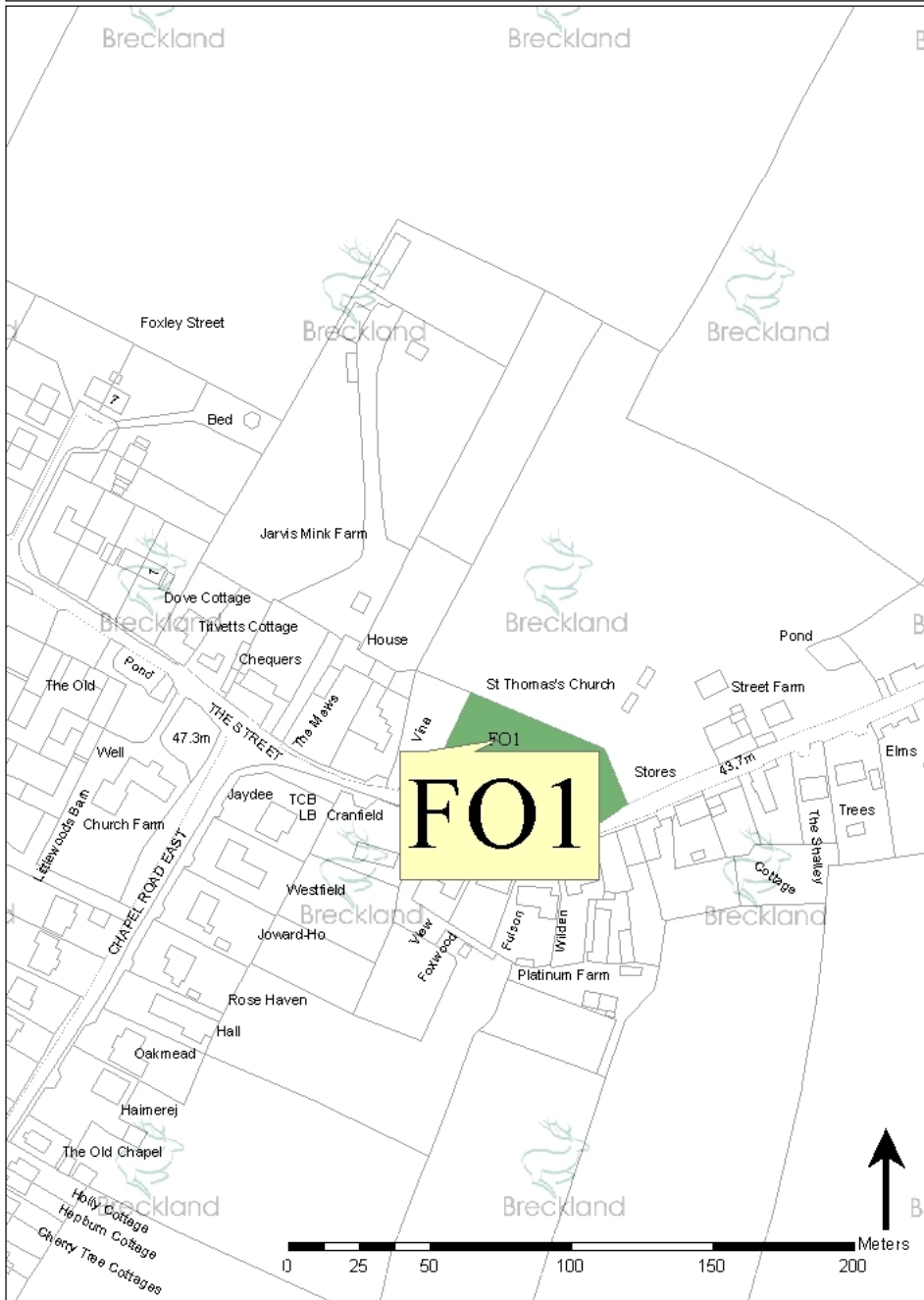
No Sites

Other Open Space Sites

Primary Use	Reference	Location	Ownership	Area (ha)
Cemeteries and Churchyards	FO1	St Thomas' Church	Church	0.20

Table 30.2

COPYRIGHT
This map is reproduced from Ordnance Survey material with the permission of Ordnance Survey on behalf of the Controller of Her Majesty's Stationery Office © Crown copyright. Unauthorised reproduction infringes Crown copyright and may lead to prosecution or civil proceedings. Breckland District Council licence no.100019535. Published 2015.



Picture 30.1 Foxley

31 Fransham

31.1

	Fransham (actual)	NPFA standards in comparison to 2011 population	Comparison with NPFA standards
Population (2011)	433	433	
Outdoor sports facilities (ha)	0.78	0.76	-0.01
Children's play space (ha)	0	0.34	-0.34
Total play space	0.78	1.10	-0.32
People per pitch	0	-	-
Percentage of houses in parish outside NPFA 1.2ha sports catchment	46%	-	-
Percentage of houses in parish outside NPFA, LAP, LEAP and NEAP catchments	100%	-	-

Table 31.1 Fransham Key Statistics

Outdoor Sports Sites

Reference	Ownership	Number of Pitches	Area (ha)
LF4	PC	0	0.78

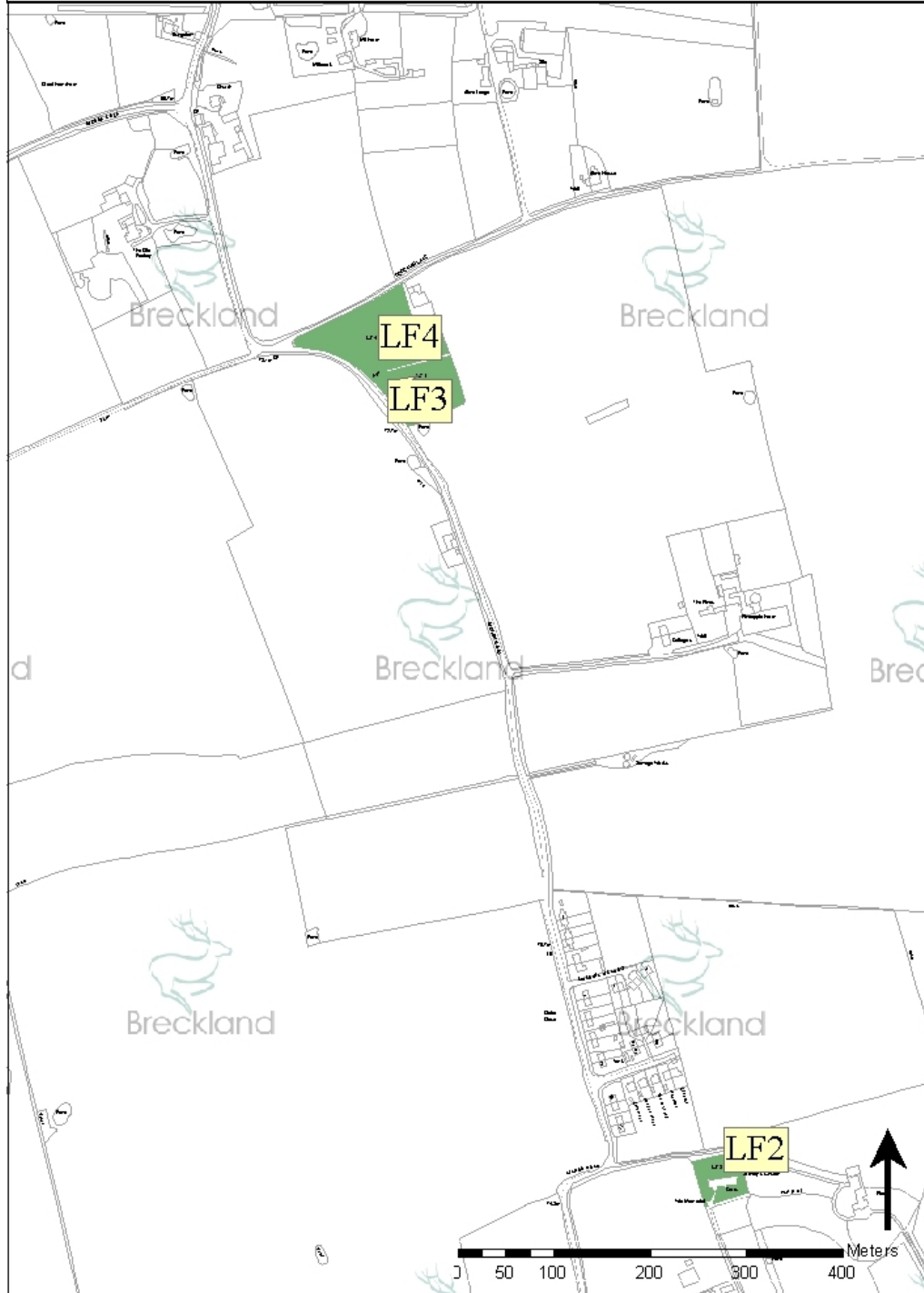
Children's Play Sites

No Sites

Other Open Space Sites

Primary Use	Reference	Location	Ownership	Area (ha)
Cemeteries and Churchyards	LF3	All Saints Church	Church	0.40
Cemeteries and Churchyards	LF2	St Mary's Church	PC	0.19

COPYRIGHT
This map is reproduced from Ordnance Survey material with the permission of Ordnance Survey on behalf of the Controller of Her Majesty's Stationery Office © Crown copyright. Unauthorised reproduction infringes Crown copyright and may lead to prosecution or civil proceedings. Breckland District Council licence no.100019535. Published 2015.



Picture 31.1 Fransham

32 Garboldisham

	Garboldisham (incl. Riddlesworth) (actual)	NPFA standards in comparison to 2011 population	Comparison with NPFA standards
Population (2011)	969	969	-
Outdoor sports facilities (ha)	3.6	1.70	+1.89
Children's play space (ha)	0.01	0.77	-0.76
Total play space	3.61	2.48	+1.12
People per pitch	242	-	-
Percentage of houses in parish outside NPFA 1.2ha sports catchment	6%	-	-
Percentage of houses in parish outside NPFA, LAP, LEAP and NEAP catchments	90%	-	-

Table 32.1 Garboldisham (incl. Riddlesworth) Key Statistics

Outdoor Sports Sites

Reference	Ownership	Number of Pitches	Area (ha)
G1	Club	1	1.55
G6	PC	3	2.05

Children's Play Sites

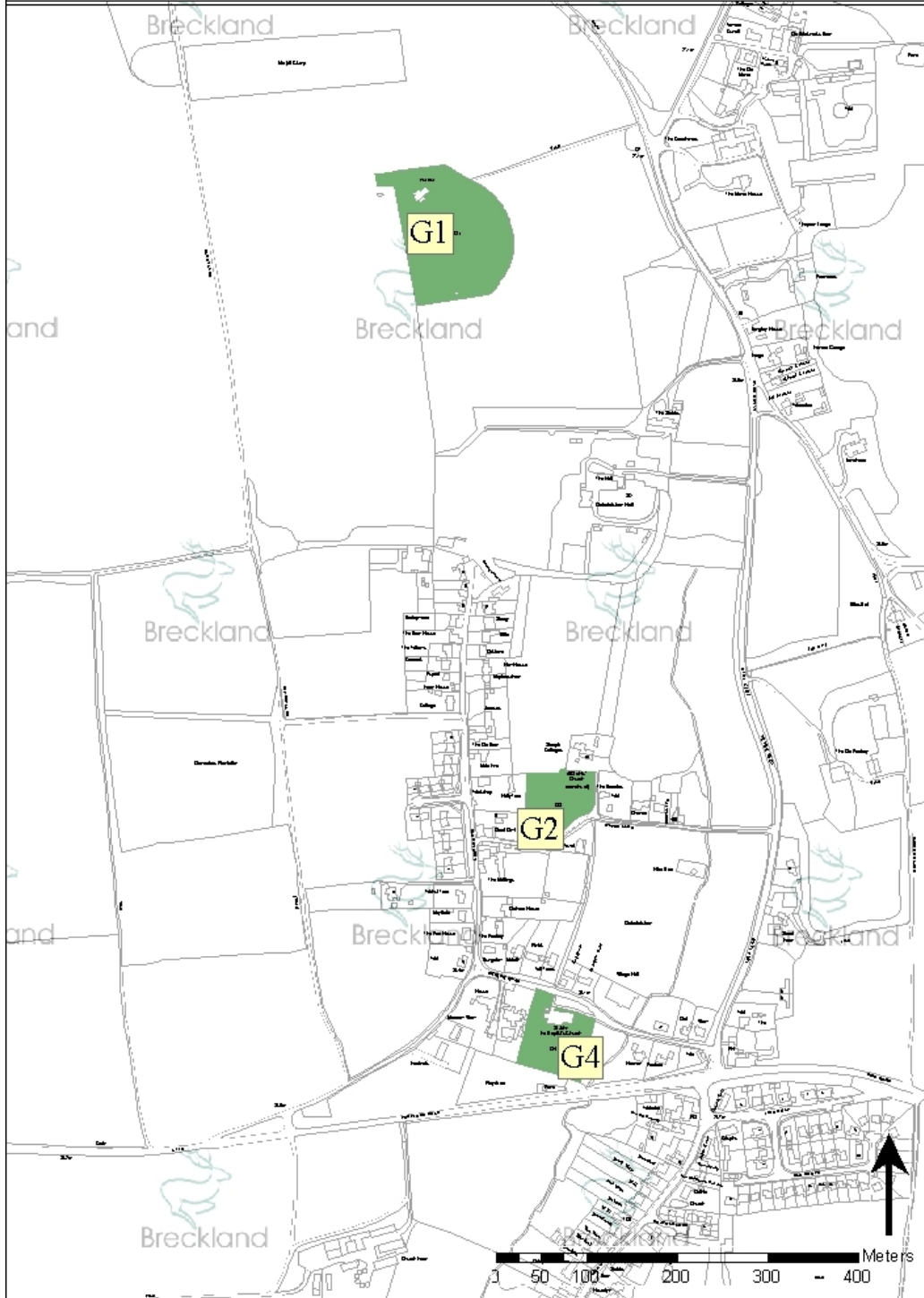
Reference	Location	NPFA Category	Ownership	Area (ha)
G6	Garboldisham Rec	LEAP	PC	0.01

Other Open Space Sites

Primary Use	Reference	Location	Ownership	Area (ha)
Amenity green space	G5	Thomas Bole Close	LA	0.18
Amenity green space	G2	All Saints Church	Church	0.48
Cemeteries and Churchyards	G4	St John the Baptist Church	Church	0.50

COPYRIGHT

This map is reproduced from Ordnance Survey material with the permission of Ordnance Survey on behalf of the Controller of Her Majesty's Stationery Office © Crown copyright. Unauthorised reproduction infringes Crown copyright and may lead to prosecution or civil proceedings. Breckland District Council licence no.100019535. Published 2015.



Picture 32.1 Garboldisham - Map 1

COPYRIGHT
 This map is reproduced from Ordnance Survey material with the permission of Ordnance Survey on behalf of the Controller of Her Majesty's Stationery Office © Crown copyright. Unauthorised reproduction infringes Crown copyright and may lead to prosecution or civil proceedings. Breckland District Council licence no.100019535. Published 2015.

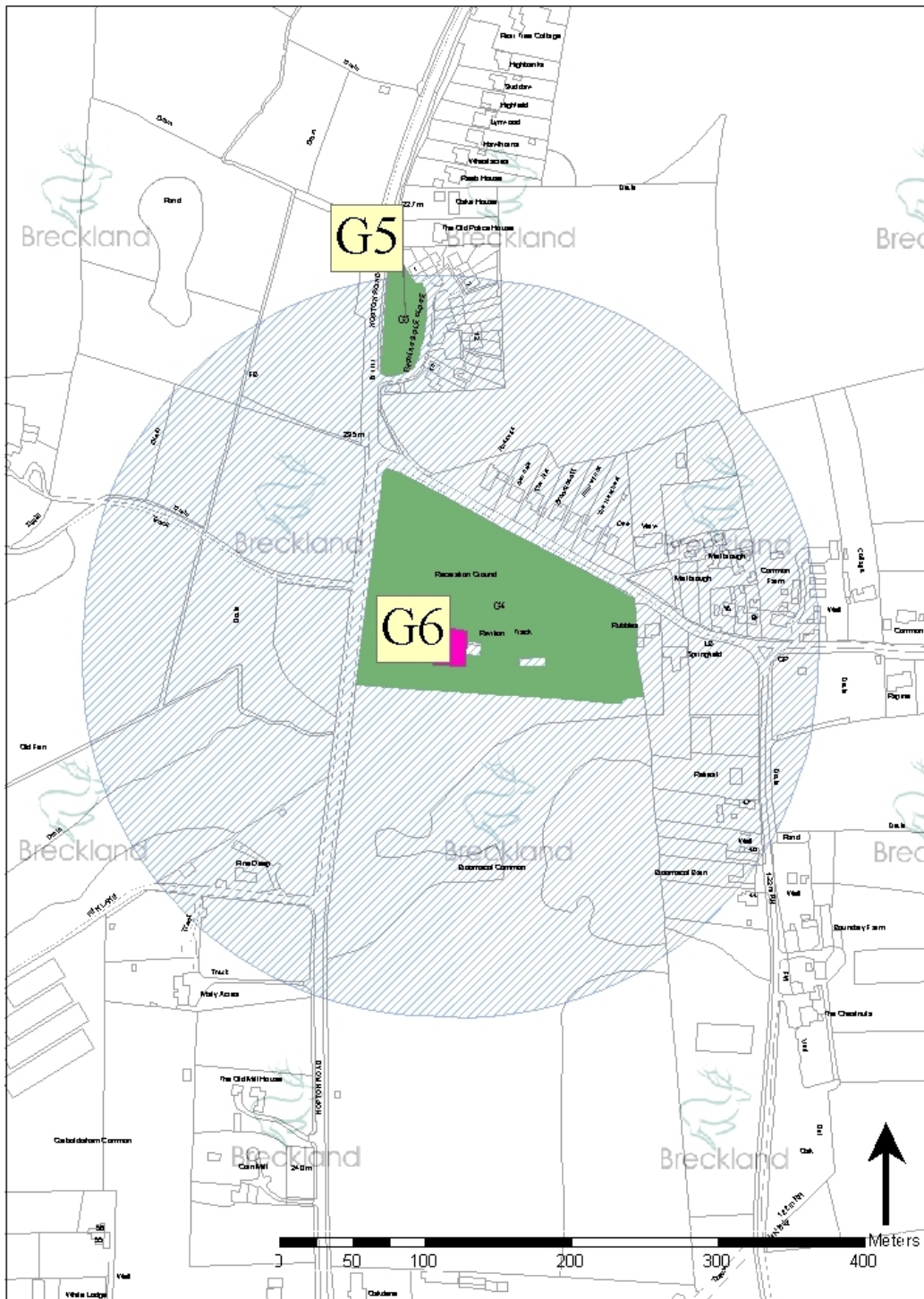


Figure 32.1 Garoldisham - Map 2

33 Garvestone

	Garvestone (actual)	NPFA standards in comparison to 2011 population	Comparison with NPFA standards
Population (2011)	660	660	
Outdoor sports facilities (ha)	0.08	1.16	-1.08
Children's play space (ha)	0.06	0.52	-0.46
Total play space	0.14	1.68	-1.54
People per pitch	330	-	-
Percentage of houses in parish outside NPFA 1.2ha sports catchment	34%	-	-
Percentage of houses in parish outside NPFA, LAP, LEAP and NEAP catchments	89%	-	-

Table 33.1 Garvestone Key Statistics

Outdoor Sports Sites

Reference	Location	NPFA Category	Ownership	Number of pitches	Area (ha)
GA4	Dereham Road		PC	1	0.08

The secondary use of site Ga5 is outdoor sports which includes a trim trail and football pitch.

Children's Play Sites

Reference	Location	NPFA Category	Ownership	Area (ha)
GA1	Dereham Road	LEAP	PC	0.06

Other Open Space Sites

Primary Use	Reference	Location	Ownership	Area (ha)
Amenity Green Space	GA5	Garvestone & Thuxton V Hall Bowls Green	PC	0.06
Cemeteries and Churchyards	GA6	St Peters Church	Church	0.31
Cemeteries and Churchyards	GA3	St Margaret's Church	Church	0.29

COPYRIGHT

This map is reproduced from Ordnance Survey material with the permission of Ordnance Survey on behalf of the Controller of Her Majesty's Stationery Office © Crown copyright. Unauthorised reproduction infringes Crown copyright and may lead to prosecution or civil proceedings. Breckland District Council licence no.100019535. Published 2015.

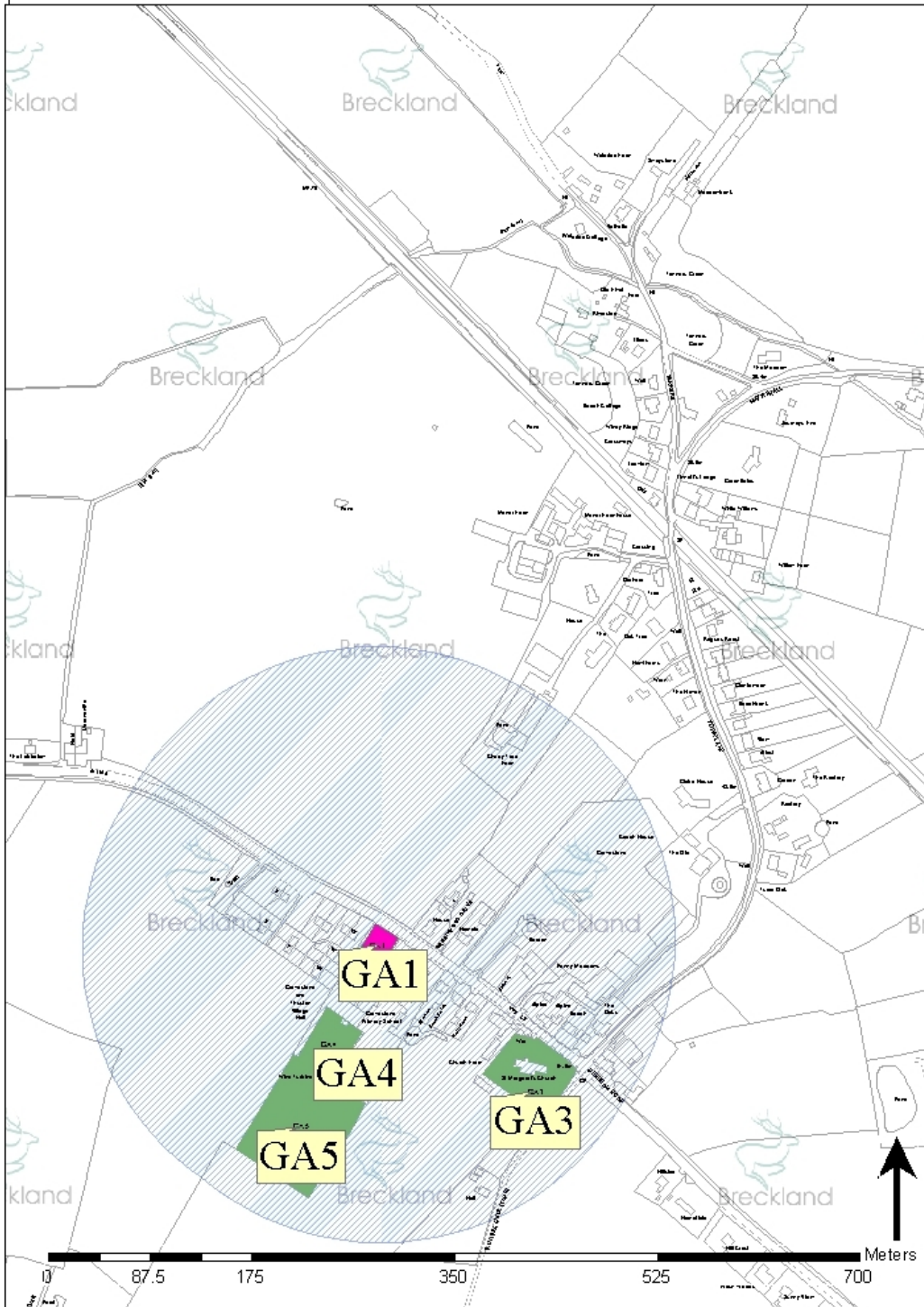


Figure 33.1 Garvestone - Map 1

COPYRIGHT

This map is reproduced from Ordnance Survey material with the permission of Ordnance Survey on behalf of the Controller of Her Majesty's Stationery Office © Crown copyright. Unauthorised reproduction infringes Crown copyright and may lead to prosecution or civil proceedings. Breckland District Council licence no.100019535. Published 2015.



Picture 33.1 Garvestone - Map 2

34 Gateley

34.1 Gateley (included with North Elmham)

	Gateley (inc. with North Elmham) (actual)	NPFA standards in comparison to 2011 population	Comparison with NPFA standards
Population (2011)	1433	1433	-0.20
Outdoor sports facilities (ha)	2.24	2.52	-1.11
Children's play space (ha)	0.03	1.14	-1.31
Total play space	2.35	3.66	
People per pitch	204	-	-
Percentage of houses in parish outside NPFA 1.2ha sports catchment	100%	-	-
Percentage of houses in parish outside NPFA, LAP, LEAP and NEAP catchments	86%	-	-

Table 34.1

Outdoor Sports Sites

No Sites

Children's Play Sites

No Sites

Other Open Space Sites

Primary Use	Reference	Location	Ownership	Area (ha)
Cemeteries and Churchyards	GAT1	St Helens Church	Church	0.31

COPYRIGHT

This map is reproduced from Ordnance Survey material with the permission of Ordnance Survey on behalf of the Controller of Her Majesty's Stationery Office © Crown copyright. Unauthorised reproduction infringes Crown copyright and may lead to prosecution or civil proceedings. Breckland District Council licence no.100019535. Published 2015.



Picture 34.1 Gateley

35 Gooderstone

35.1

	Gooderstone (actual)	NPFA standards in comparison to 2011 population	Comparison with NPFA standards
Population (2011)	363	363	
Outdoor sports facilities (ha)	1.93	0.63	+1.29
Children's play space (ha)	0.06	0.29	-0.23
Total play space	1.99	0.92	+1.06
People per pitch	121	-	-
Percentage of houses in parish outside NPFA 1.2ha sports catchment	9%	-	-
Percentage of houses in parish outside NPFA, LAP, LEAP and NEAP catchments	77%	-	-

Table 35.1 Gooderstone Key Statistics

Outdoor Sports Sites

Reference	Ownership	Number of Pitches	Area (ha)
GO1	PC	2	1.14
GO4	Club	1	0.79

Children's Play Sites

Reference	Location	NPFA Category	Ownership	Area (ha)
GO1	Gooderstone PF	LAP/LEAP	PC	0.06

Other Open Space Sites

Primary Use	Reference	Location	Ownership	Area (ha)
Cemeteries and Churchyards	GO2	St Georges Church	Church	0.37

COPYRIGHT

This map is reproduced from Ordnance Survey material with the permission of Ordnance Survey on behalf of the Controller of Her Majesty's Stationery Office © Crown copyright. Unauthorised reproduction infringes Crown copyright and may lead to prosecution or civil proceedings. Breckland District Council licence no.100019535. Published 2015.



Figure 35.1 Gooderstone

36 Great Cressingham

36.1

	Great Cressingham (actual)	NPFA standards in comparison to 2011 population	Comparison with NPFA standards
Population (2011)	421	421	
Outdoor sports facilities (ha)	1.24	0.74	+0.49
Children's play space (ha)	0.18	0.33	-0.15
Total play space	1.42	1.07	+0.34
People per pitch	421	-	-
Percentage of houses in parish outside NPFA 1.2ha sports catchment	4%	-	-
Percentage of houses in parish outside NPFA, LAP, LEAP and NEAP catchments	44%	-	-

Table 36.1 Great Cressingham Key Statistics

Outdoor Sports Sites

Reference	Ownership	Number of Pitches	Area (ha)
GC2	Church	1	1.24

Children's Play Sites

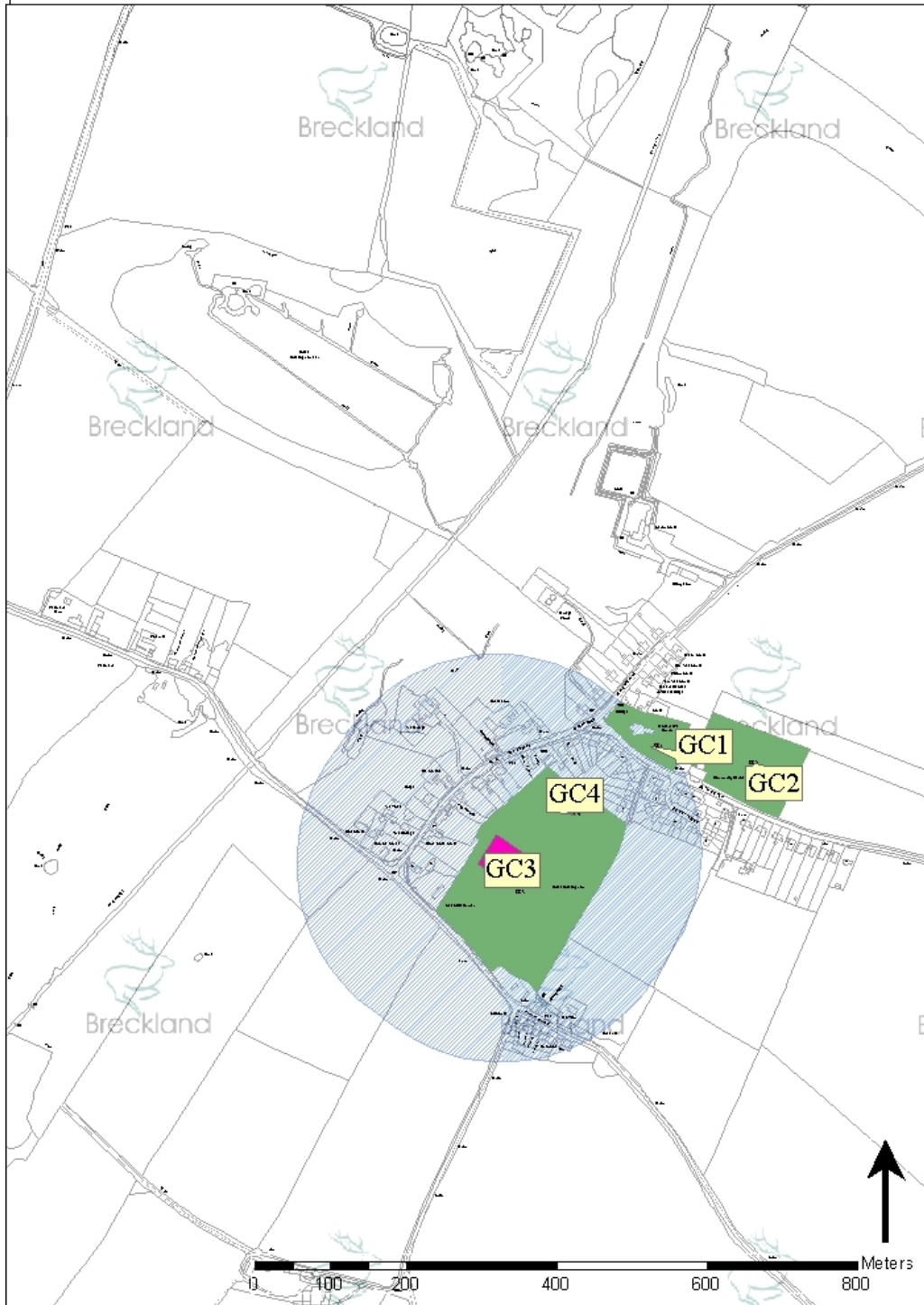
Reference	Ownership	NPFA Category	Area (ha)
GC3	Church	LEAP	0.18

Other Open Space Sites

Primary Use	Reference	Location	Ownership	Area (ha)
Amenity Green Space	GC3	Chalk Hill	PC	3.27
Cemeteries and Churchyards	GC1	St Michael's Church	Church	0.51

COPYRIGHT

This map is reproduced from Ordnance Survey material with the permission of Ordnance Survey on behalf of the Controller of Her Majesty's Stationery Office © Crown copyright. Unauthorised reproduction infringes Crown copyright and may lead to prosecution or civil proceedings. Breckland District Council licence no.100019535. Published 2015.



Picture 36.1 Great Cressingham

37 Great Dunham

37.1

	Great Dunham (actual)	NPFA standards in comparison to 2011 population	Comparison with NPFA standards
Population (2011)	344	344	-
Outdoor sports facilities (ha)	0	0.60	-0.60
Children's play space (ha)	0.17	0.27	-0.10
Total play space	0.17	0.87	-0.88
People per pitch	0	-	-
Percentage of houses in parish outside NPFA 1.2ha sports catchment	100%	-	-
Percentage of houses in parish outside NPFA, LAP, LEAP and NEAP catchments	51%	-	-

Table 37.1 Great Dunham Key Statistics

Outdoor Sports Sites

No Sites

Children's Play Sites

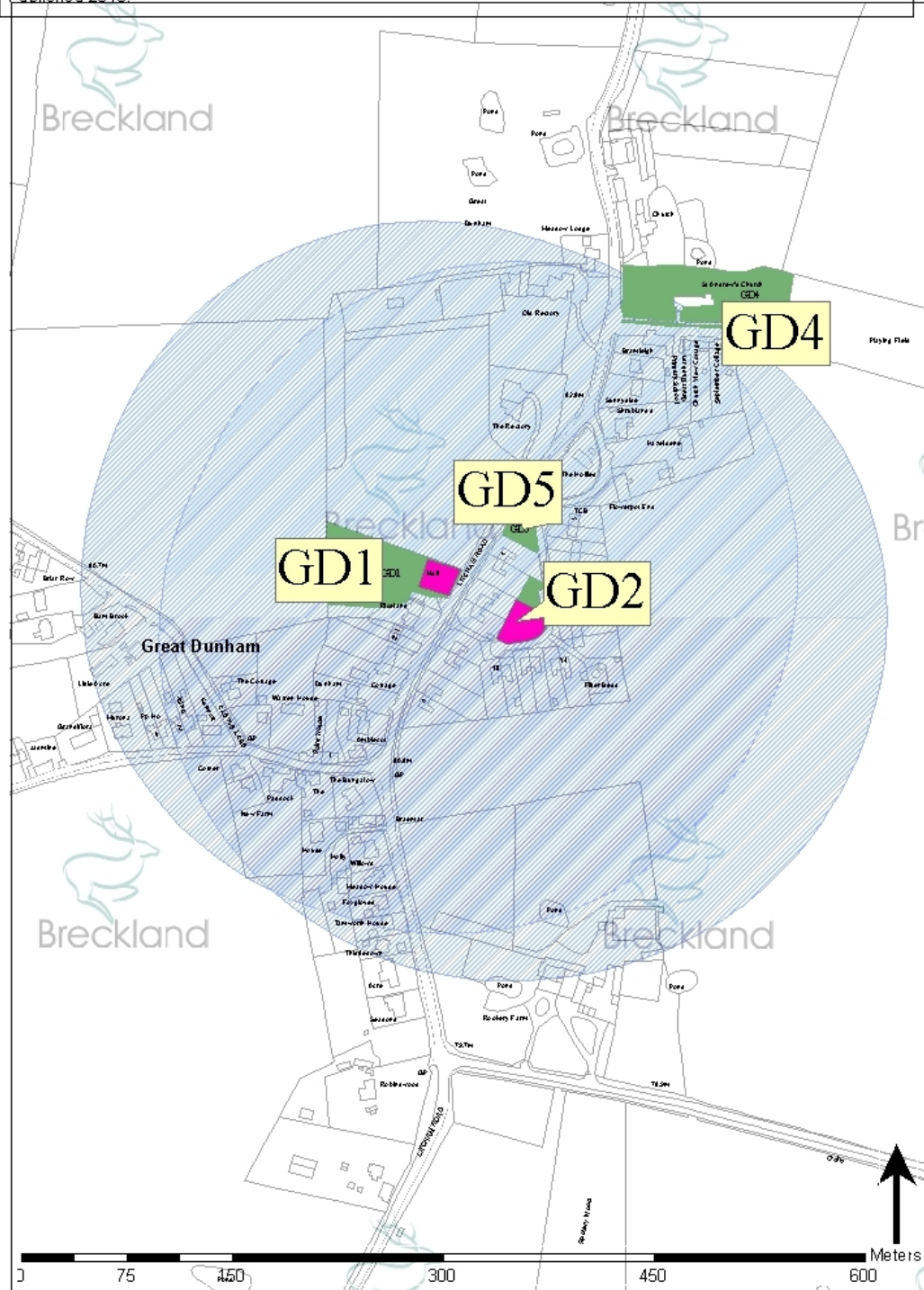
Reference	Location	NPFA Category	Ownership	Area (ha)
GD1	Gt Dunham Village Park/South	LEAP	PC	0.072
GD2	South Street	LEAP	PC	0.099

Other Open Space Sites

Primary Use	Reference	Location	Ownership	Area (ha)
Amenity green space	GD5	Litcham Road	?	0.04
Amenity green space	GD2	South Street	PC	0.10
Amenity green space	GD1	Gt Dunham Village Park/South	PC	0.38
Cemeteries and Churchyards	GD4	St Andrews Church	Church	0.46

COPYRIGHT

This map is reproduced from Ordnance Survey material with the permission of Ordnance Survey on behalf of the Controller of Her Majesty's Stationery Office © Crown copyright. Unauthorised reproduction infringes Crown copyright and may lead to prosecution or civil proceedings. Breckland District Council licence no.100019535. Published 2015.



Picture 37.1 Great Dunham

38 Great Ellingham

38.1

	Great Ellingham (actual)	NPFA standards in comparison to 2011 population	Comparison with NPFA standards
Population (2011)	1132	1132	-
Outdoor sports facilities (ha)	2.15	1.99	+0.15
Children's play space (ha)	0.01	0.90	-0.89
Total play space	2.16	2.89	-0.73
People per pitch	566	-	-
Percentage of houses in parish outside NPFA 1.2ha sports catchment	22%	-	-
Percentage of houses in parish outside NPFA, LAP, LEAP and NEAP catchments	88%	-	-

Table 38.1 Great Ellingham Key Statistics

Outdoor Sports Sites

Reference	Ownership	Number of Pitches	Area (ha)
GE1	PC	2	2.15

Children's Play Sites

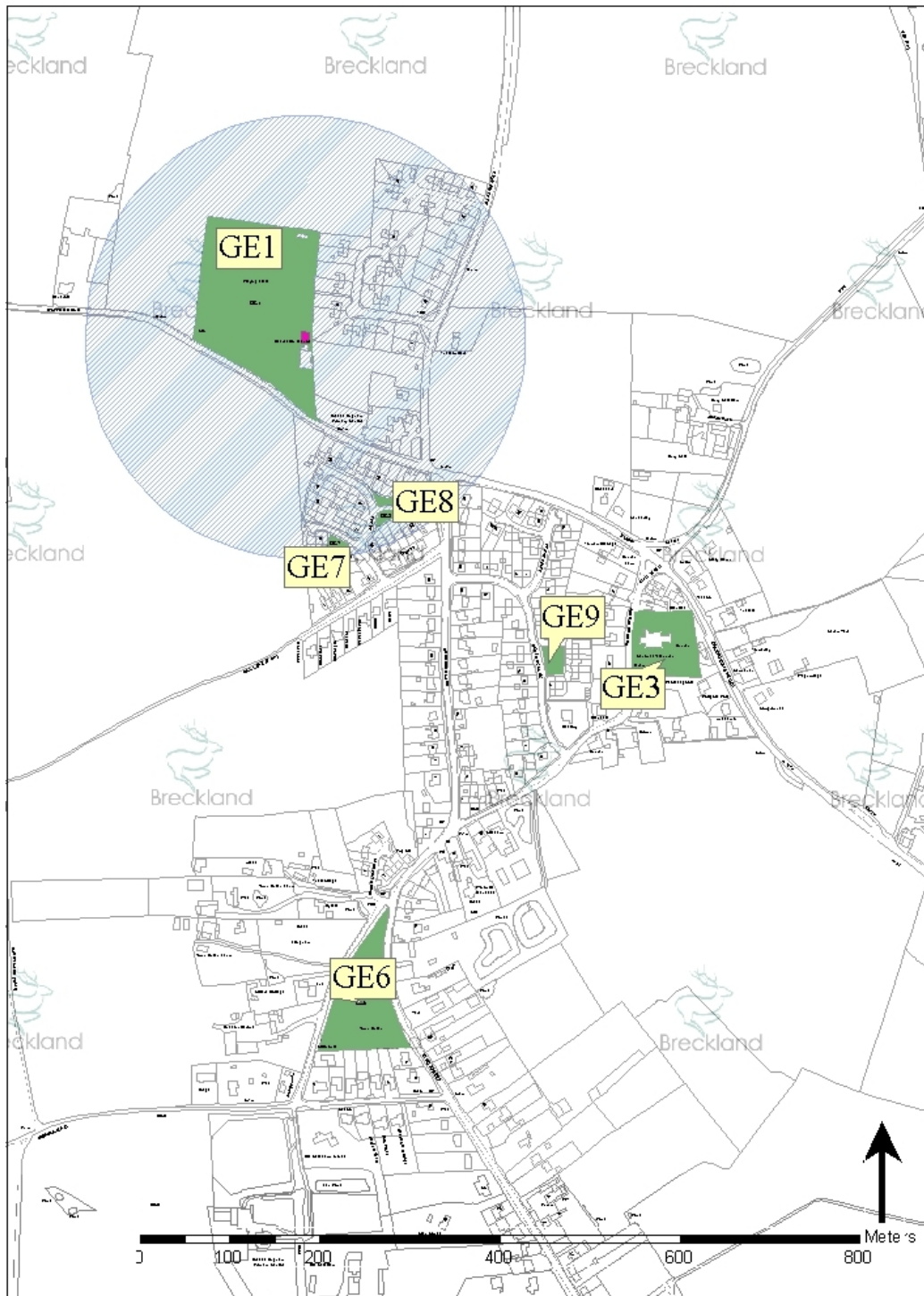
Reference	Location	NPFA Category	Ownership	Area (ha)
GE1	Recreation Centre	LAP	PC	0.01

Other Open Space Sites

Primary Use	Reference	Location	Ownership	Area (ha)
Amenity green space	GE9	Rectory Road	LA	0.06
Amenity green space	GE7	Chequers Green	LA	0.04
Amenity green space	GE8	Chequers Green	?	0.02
Amenity green space	GE6	Town Green	PC	0.78
Cemeteries and Churchyards	GE3	Gt. Ellingham Church	Church	0.46

COPYRIGHT

This map is reproduced from Ordnance Survey material with the permission of Ordnance Survey on behalf of the Controller of Her Majesty's Stationery Office © Crown copyright. Unauthorised reproduction infringes Crown copyright and may lead to prosecution or civil proceedings. Breckland District Council licence no.100019535. Published 2015.



Picture 38.1 Great Ellingham

39 Gressenhall

39.1

	Gressenhall (actual)	NPFA standards in comparison to 2011 population	Comparison with NPFA standards
Population (2011)	1050	1050	
Outdoor sports facilities (ha)	2.32	1.84	+0.47
Children's play space (ha)	0.10	0.84	-0.74
Total play space	2.42	2.68	-0.26
People per pitch	525		
Percentage of houses in parish outside NPFA 1.2ha sports catchment	13%	-	-
Percentage of houses in parish outside NPFA, LAP, LEAP and NEAP catchments	76%	-	-

Table 39.1 Gressenhall Key Statistics

Outdoor Sports Sites

Reference	Ownership	Number of Pitches	Area (ha)
GS1	PC	1	2.22
GS4	Club	1	0.10

Children's Play Sites

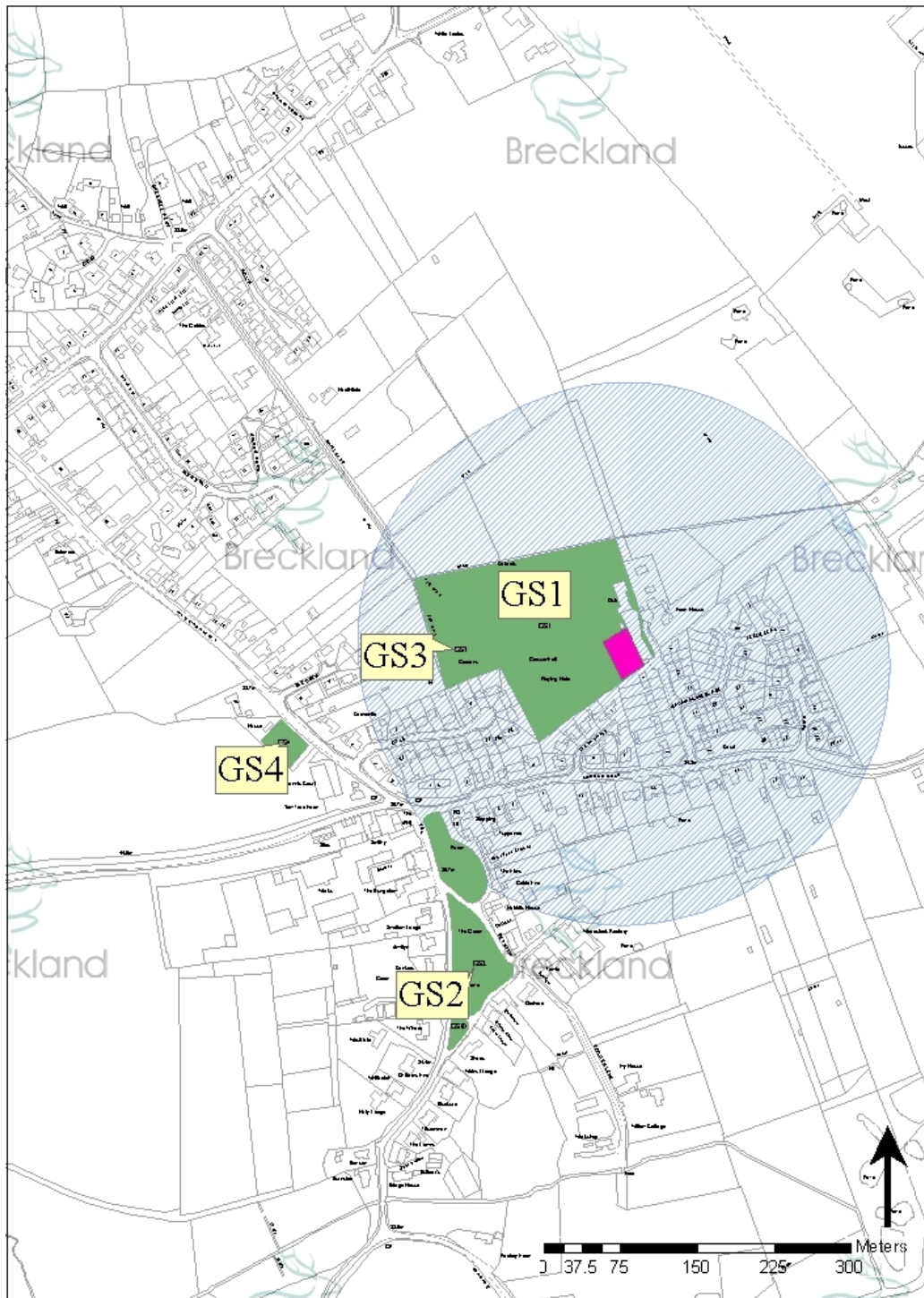
Reference	Location	NPFA Category	Ownership	Area (ha)
GS1	Gressenhall PF	LEAP	PC	0.10

Other Open Space Sites

Primary Use	Reference	Location	Ownership	Area (ha)
Allotments etc	GS3	off Swan Drive	PC	0.36
Cemeteries and Churchyards	GS9	St Mary's Church	Church	0.69
Natural/ semi-natural green Space	GS2	The Green	PC	0.55
Natural/ semi-natural green Space	GS10	The Green	PC	0.04

COPYRIGHT

This map is reproduced from Ordnance Survey material with the permission of Ordnance Survey on behalf of the Controller of Her Majesty's Stationery Office © Crown copyright. Unauthorised reproduction infringes Crown copyright and may lead to prosecution or civil proceedings. Breckland District Council licence no.100019535. Published 2015.



Picture 39.1 Gressenhall - Map 1

COPYRIGHT
This map is reproduced from Ordnance Survey material with the permission of Ordnance Survey on behalf of the Controller of Her Majesty's Stationery Office © Crown copyright. Unauthorised reproduction infringes Crown copyright and may lead to prosecution or civil proceedings. Breckland District Council licence no.100019535. Published 2015.

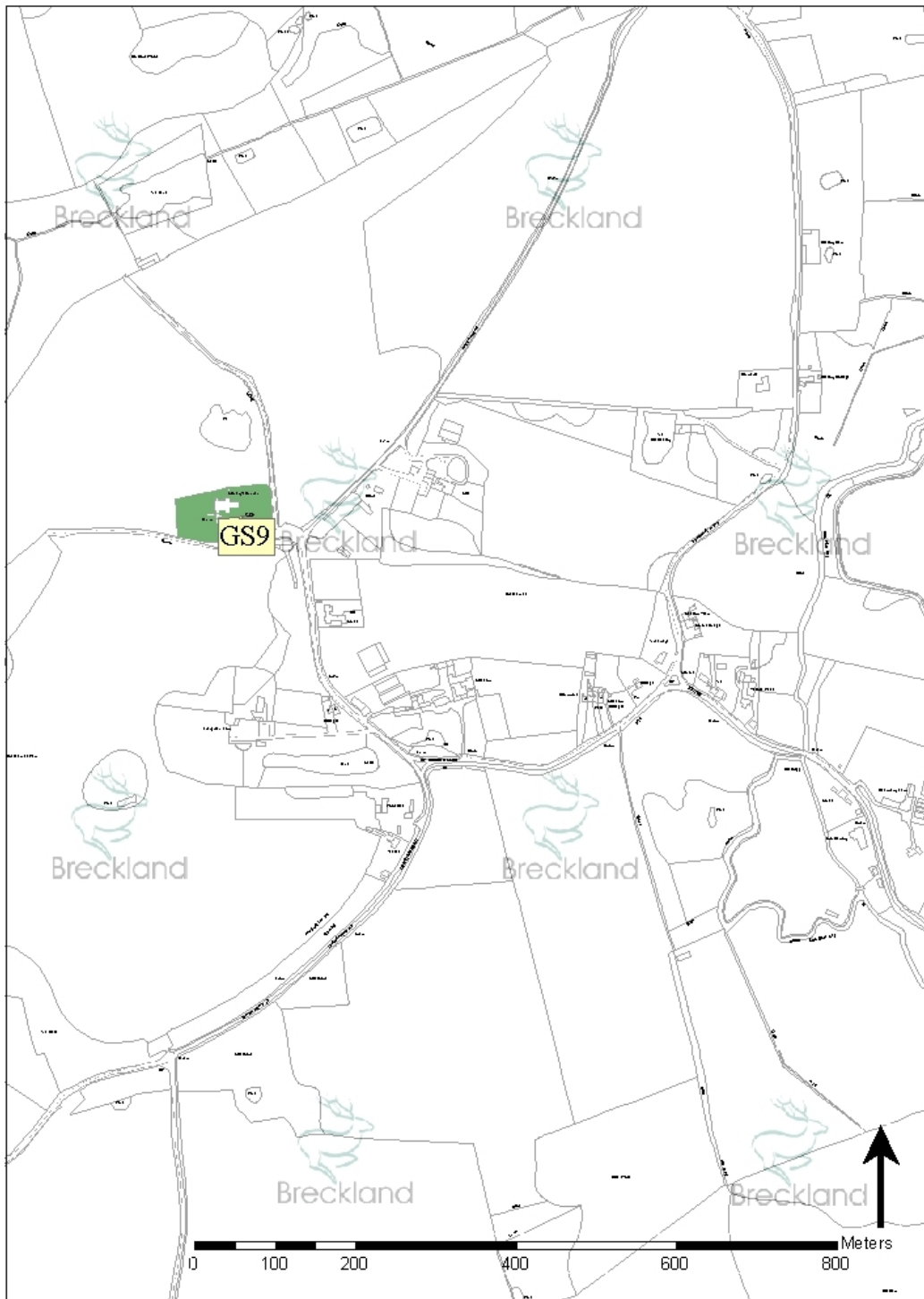


Figure 39.1 Gressenhall - Map 6

40 Griston

40.1

	Griston (actual)	NPFA standards in comparison to 2008 population	Comparison with NPFA standards
Population (2008)	540	540	-
Outdoor sports facilities (ha)	0	0.95	-0.95
Children's play space (ha)	0.08	0.43	-0.35
Total play space	0.08	1.38	-1.30
People per pitch	0	-	-
Percentage of houses in parish outside NPFA 1.2ha sports catchment	100%	-	-
Percentage of houses in parish outside NPFA, LAP, LEAP and NEAP catchments	100%	-	-

Table 40.1 Griston Key Statistics

40.2 (Census 2011 population data identifies 1540 - this however takes in to account Wayland Prison of approximately 1000 persons - (2014 data). Estimated population of Griston to be 540.

Outdoor Sports Sites

No Sites

Children's Play Sites

Reference	Location	Ownership	NPFA Category	Area (ha)
GR5	Watton Road	PC	LEAP	0.08

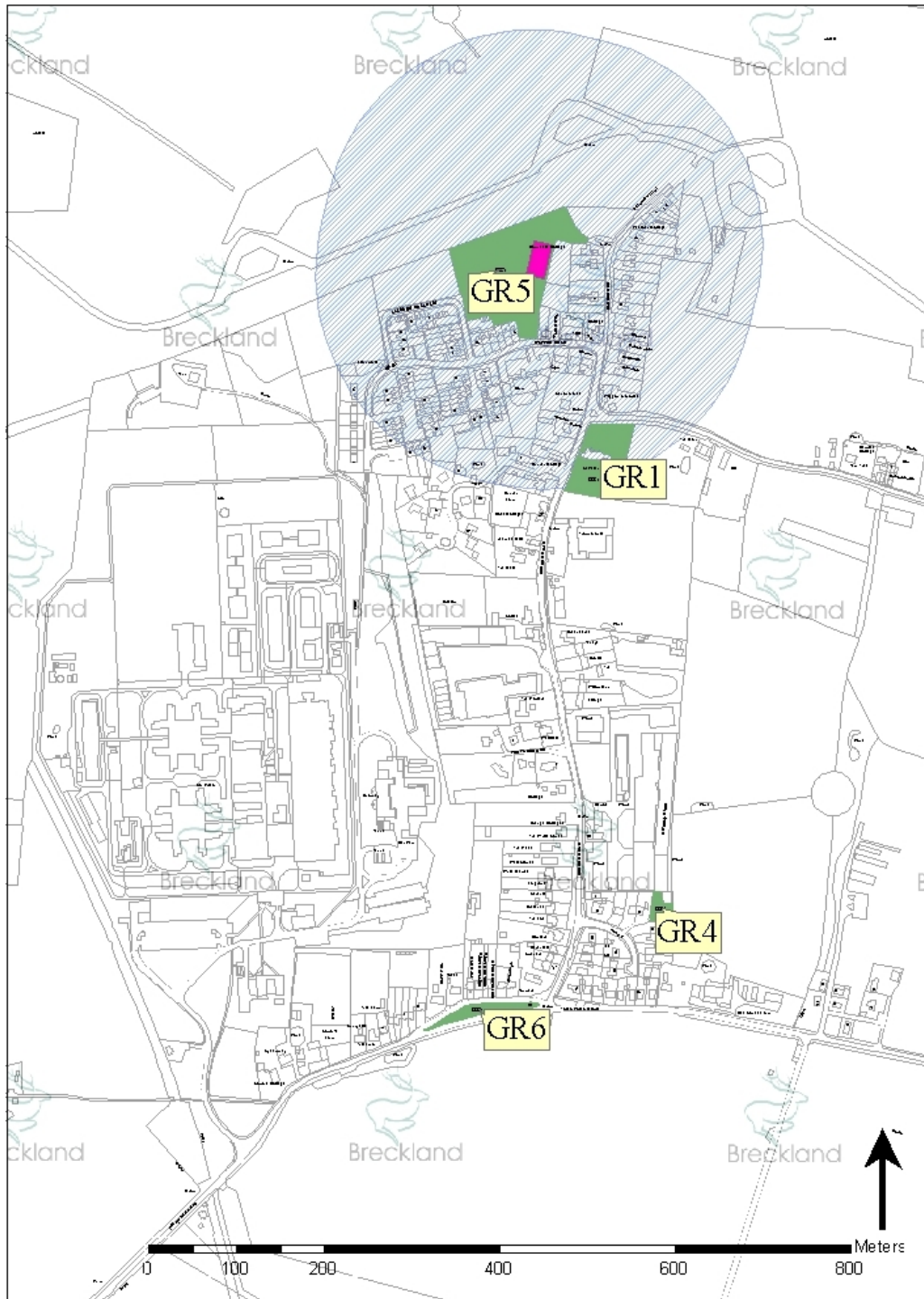
Other Open Space Sites

Primary Use	Reference	Location	Ownership	Area (ha)
Amenity Green Space	GR5	Watton Road	PC	1.22
Amenity Green Space	GR4	Longmeadow Close	?	0.07
Amenity Green Space	GR6	Thompson Road	?	0.13
Cemeteries and Churchyards	GR1	St Peter & St Paul's Church	Church	0.43

Additional Considerations

- 3PL/2012/1045/O - Redevelopment of site for 37 residential dwellings & 390m² B2 industrial units & 270m² of B1 Office Space. The outline application proposes approximately 0.3 ha of new open space provision which would reduce the deficit from -1.3 to -1ha.

COPYRIGHT
This map is reproduced from Ordnance Survey material with the permission of Ordnance Survey on behalf of the Controller of Her Majesty's Stationery Office © Crown copyright. Unauthorised reproduction infringes Crown copyright and may lead to prosecution or civil proceedings. Breckland District Council licence no.100019535. Published 2015.



Picture 40.1 Griston

41 Guist

	Guist (incl. Tywford) (actual)	NPFA standards in comparison to 2011 population	Comparison with NPFA standards
Population (2011)	250	250	-
Outdoor sports facilities (ha)	0	0.44	-0.44
Children's play space (ha)	0	0.2	-0.2
Total play space	0	0.64	-0.64
People per pitch	0	-	-
Percentage of houses in parish outside NPFA 1.2ha sports catchment	100%	-	-
Percentage of houses in parish outside NPFA, LAP, LEAP and NEAP catchments	100%	-	-

Table 41.1 Guist (incl. Tyford) Key Statistics

Outdoor Sports Sites

No Sites

Children's Play Sites

No Sites

Other Open Space Sites

Primary Use	Reference	Location	Ownership	Area (ha)
Amenity green space	GU2	Jctn Hollway Lane/Main Road	PC	0.46
Amenity green space	GU3	Hollway Lane	PC	0.25
Cemeteries and Churchyards	GU1	St Andrews Church	Church	0.32

COPYRIGHT
 This map is reproduced from Ordnance Survey material with the permission of Ordnance Survey on behalf of the Controller of Her Majesty's Stationery Office © Crown copyright. Unauthorised reproduction infringes Crown copyright and may lead to prosecution or civil proceedings. Breckland District Council licence no.100019535. Published 2015.

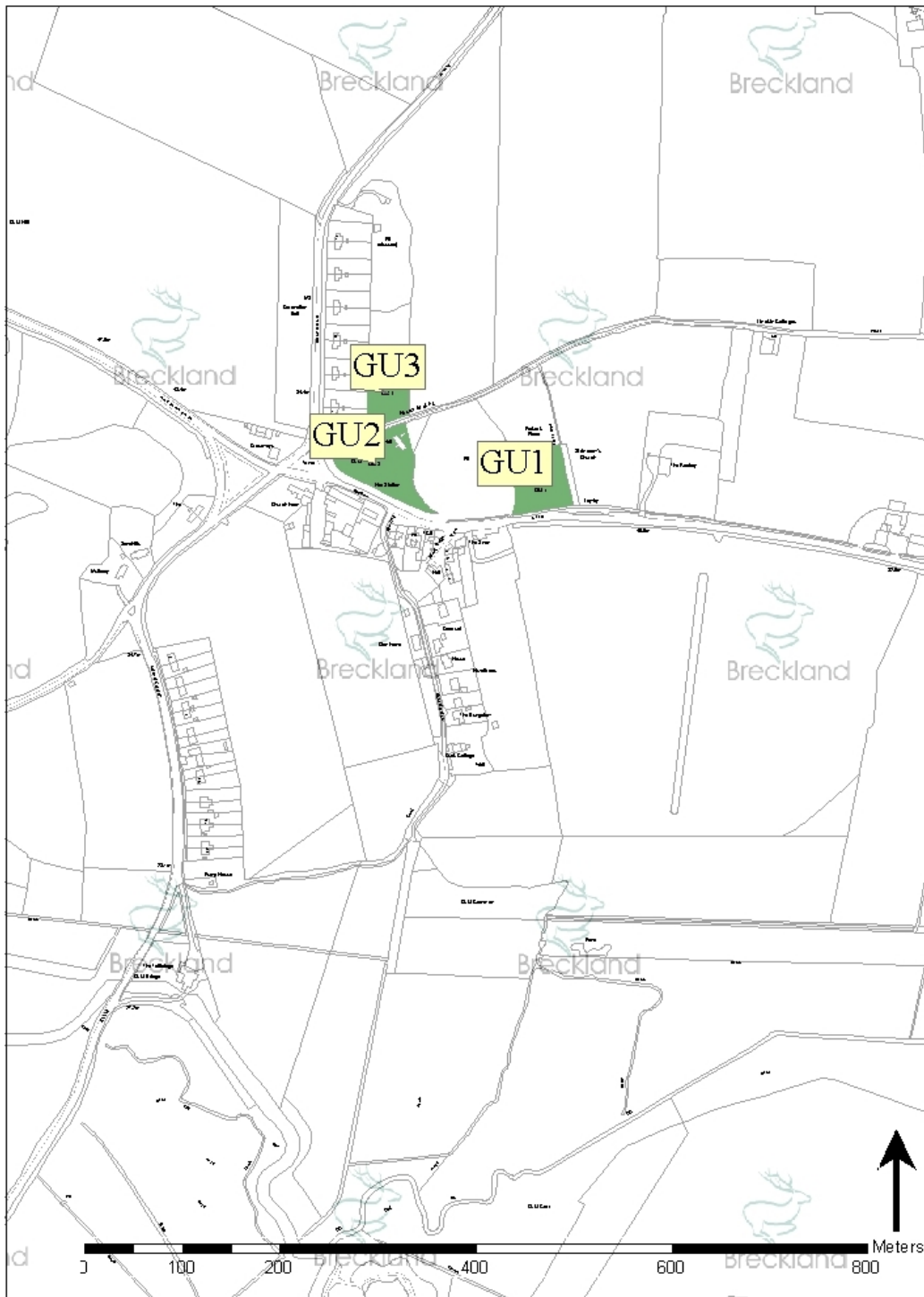


Figure 41.1 Guist