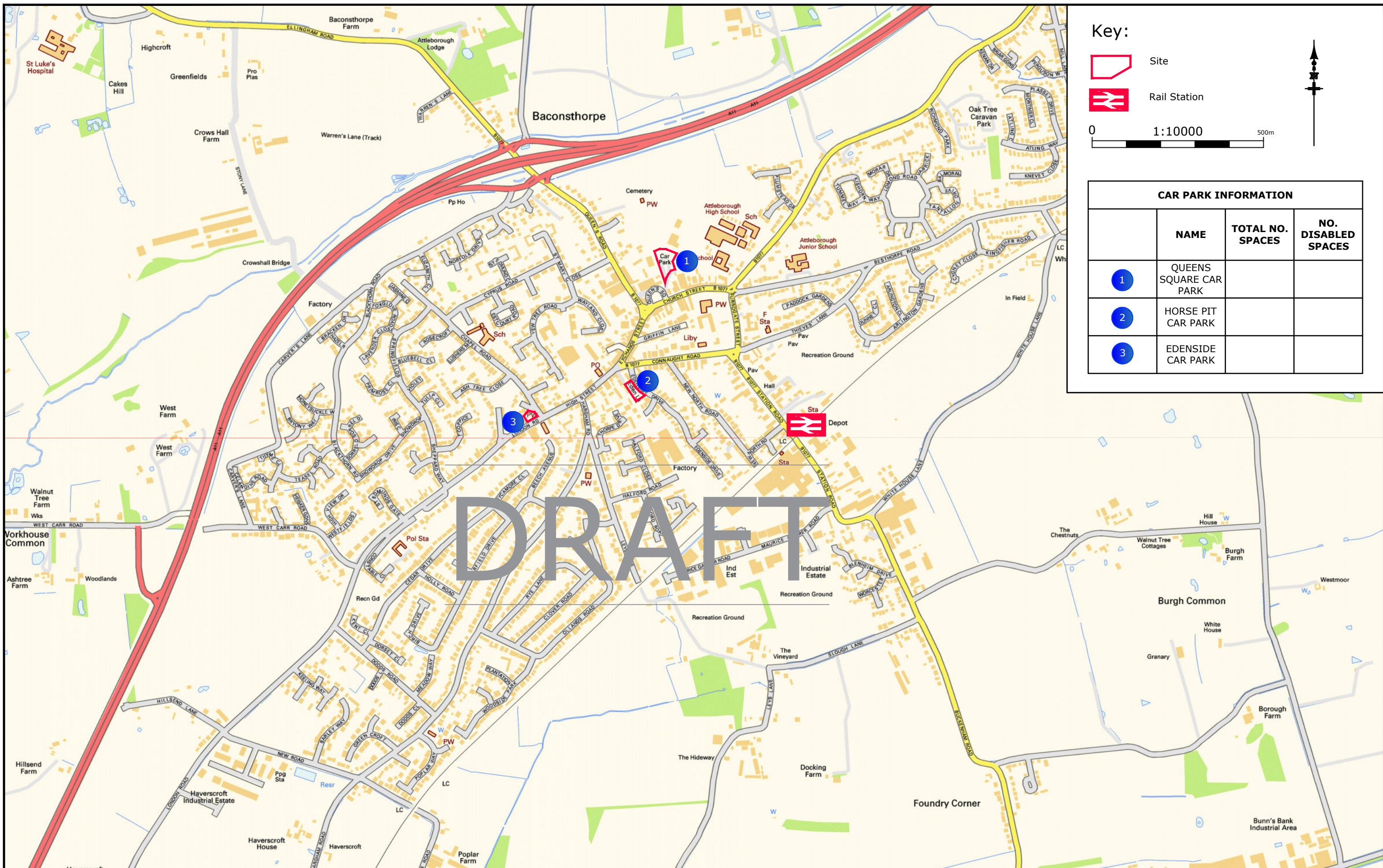


Appendix 1

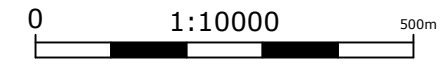
Attleborough Car Parks



Key:



Site
Rail Station



CAR PARK INFORMATION			
	NAME	TOTAL NO. SPACES	NO. DISABLED SPACES
1	QUEENS SQUARE CAR PARK		
2	HORSE PIT CAR PARK		
3	EDENSIDE CAR PARK		

DRAFT



COPYRIGHT © MLM CONSULTING LTD

617548

ATTLEBOROUGH CAR PARKS
LOCATION PLAN



Key:

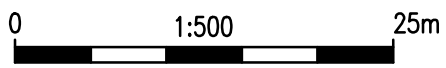


Site
Rail Station



CAR PARK INFORMATION			
NO	NAME	TOTAL NO. SPACES	NO. DISABLED SPACES
1	QUEENS SQUARE	109	8
2	EDENSIDE	46	2
3	HORSE PIT	22	1
4	SWAFFHAM HILL	24	0
5	THE GUILDHALL	93	5
6A	COWPER ROAD	163	8
6B	COWPER ROAD		
7	CHEERY TREE	446	5
8	STATION STREET	26	0
9	THEATRE STREET	266	4
10	LYNN STREET	22	0
11	PEDLARS	20	0
12	MARKET PLACE	58	0
13	PIT LANE		0
14	ST NICHOLAS ST	38	0
15	LAND AT MINISTER GATE		
16	THE LINK	30	1
17	TANNER ST NORTH	54	2
18	TANNER ST SOUTH	68	3
19A	SCHOOL LANE(N)	77	2
19B	SCHOOL LANE(S)		
20	WHITE HART STREET	37	2
21	CAGE LANE	26	1
22	BURY ROAD	36	0
23	MARKET PLACE	21	2
24	PIKE LANE	85	5
25	ST GILES LANE (E)	39	3
26A	ST GILES LANE (W-A)	64	3
26B	ST GILES LANE (W-B)		

COPYRIGHT © MLM CONSULTING ENGINEERS LTD



Multidisciplinary Consulting

190 Eureka Park, Upper Pemberton, Ashford, Kent TN25 4AZ
Tel: 01233 610530 Fax: 01233 618299
Website: www.mlm.uk.com

Drawing Status:

INFORMATION

Client

THE LAND GROUP

Project

BRECKLAND DISTRICT COUNCIL - CAR PARKING REVIEW

Drawing Title

CAR PARK NUMBER 1- ATTLEBOROUGH

Drawn/Design

JW

Date

27/04/16

Scales

1:500 @ A3

Checked

LAB

Approved

LAB

Drawing No.

617548/SK01

Rev

A

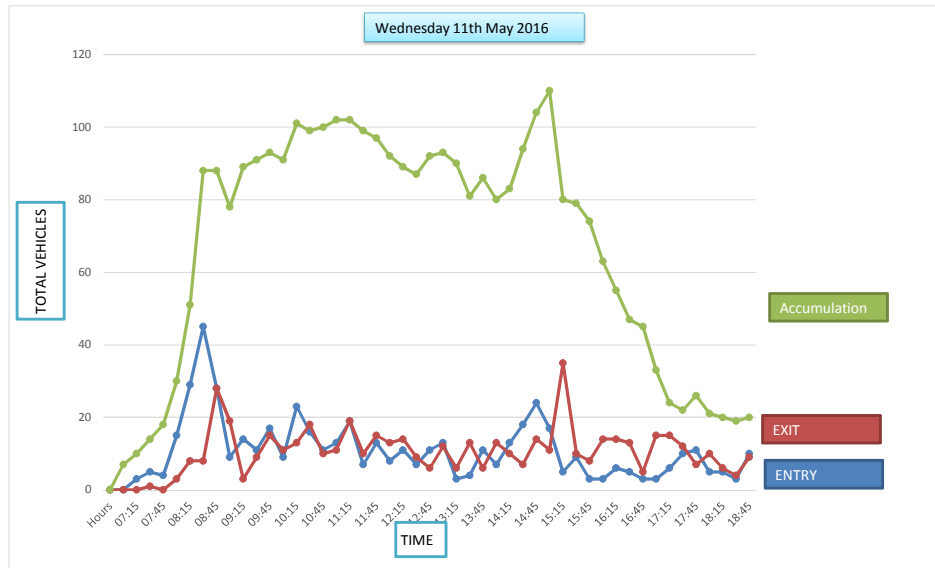
Rev	Date	Description	Made	Ckd
A	13.06.16	PHOTOGRAPHS ADDED	LRE	LAB

Car Park Accumulation

Car Park Number: 1
 Site: Queens Square
 Location: Breckland District Council
 Date: Wednesday 11th June 2016
 Hours: 0700-1900

Cars parked at start	7
Total No of spaces	117
Cars parked at end	20

Hours	Entry	Exit	Accumulation	Spaces available
07:00	0	0	7	110
07:15	3	0	10	107
07:30	5	1	14	103
07:45	4	0	18	99
08:00	15	3	30	87
08:15	29	8	51	66
08:30	45	8	88	29
08:45	28	28	88	29
09:00	9	19	78	39
09:15	14	3	89	28
09:30	11	9	91	26
09:45	17	15	93	24
10:00	9	11	91	26
10:15	23	13	101	16
10:30	16	18	99	18
10:45	11	10	100	17
11:00	13	11	102	15
11:15	19	19	102	15
11:30	7	10	99	18
11:45	13	15	97	20
12:00	8	13	92	25
12:15	11	14	89	28
12:30	7	9	87	30
12:45	11	6	92	25
13:00	13	12	93	24
13:15	3	6	90	27
13:30	4	13	81	36
13:45	11	6	86	31
14:00	7	13	80	37
14:15	13	10	83	34
14:30	18	7	94	23
14:45	24	14	104	13
15:00	17	11	110	7
15:15	5	35	80	37
15:30	9	10	79	38
15:45	3	8	74	43
16:00	3	14	63	54
16:15	6	14	55	62
16:30	5	13	47	70
16:45	3	5	45	72
17:00	3	15	33	84
17:15	6	15	24	93
17:30	10	12	22	95
17:45	11	7	26	91
18:00	5	10	21	96
18:15	5	6	20	97
18:30	3	4	19	98
18:45	10	9	20	97

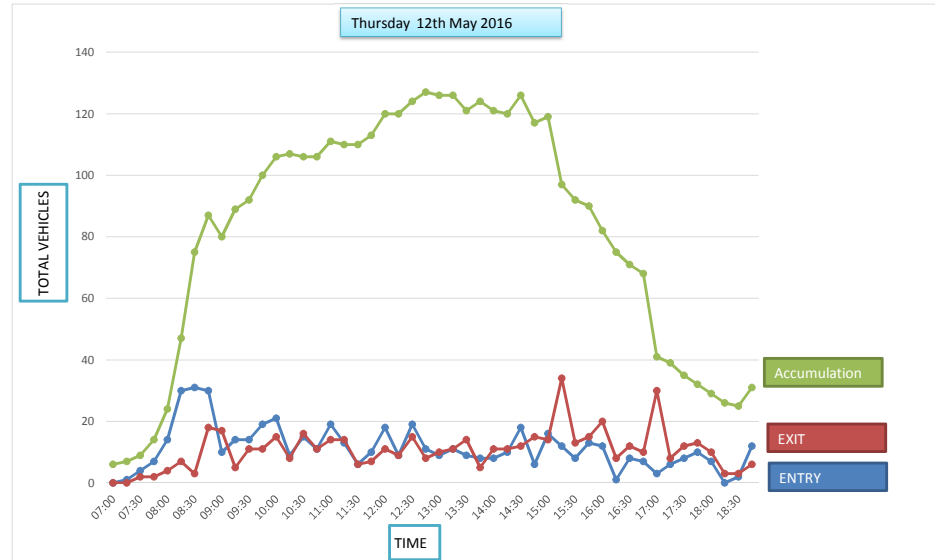


Car Park Accumulation

Car Park Number: 1
 Site: Queens Square
 Location: Breckland District Council
 Date: Thursday 12th June 2016
 Hours: 0700-1900

Cars parked at start	6
Total No of spaces	117
Cars parked at end	31

Hours	Entry	Exit	Accumulation	Spaces available
07:00	0	0	6	111
07:15	1	0	7	110
07:30	4	2	9	108
07:45	7	2	14	103
08:00	14	4	24	93
08:15	30	7	47	70
08:30	31	3	75	42
08:45	30	18	87	30
09:00	10	17	80	37
09:15	14	5	89	28
09:30	14	11	92	25
09:45	19	11	100	17
10:00	21	15	106	11
10:15	9	8	107	10
10:30	15	16	106	11
10:45	11	11	106	11
11:00	19	14	111	6
11:15	13	14	110	7
11:30	6	6	110	7
11:45	10	7	113	4
12:00	18	11	120	-3
12:15	9	9	120	-3
12:30	19	15	124	-7
12:45	11	8	127	-10
13:00	9	10	126	-9
13:15	11	11	126	-9
13:30	9	14	121	-4
13:45	8	5	124	-7
14:00	8	11	121	-4
14:15	10	11	120	-3
14:30	18	12	126	-9
14:45	6	15	117	0
15:00	16	14	119	-2
15:15	12	34	97	20
15:30	8	13	92	25
15:45	13	15	90	27
16:00	12	20	82	35
16:15	1	8	75	42
16:30	8	12	71	46
16:45	7	10	68	49
17:00	3	30	41	76
17:15	6	8	39	78
17:30	8	12	35	82
17:45	10	13	32	85
18:00	7	10	29	88
18:15	0	3	26	91
18:30	2	3	25	92
18:45	12	6	31	86

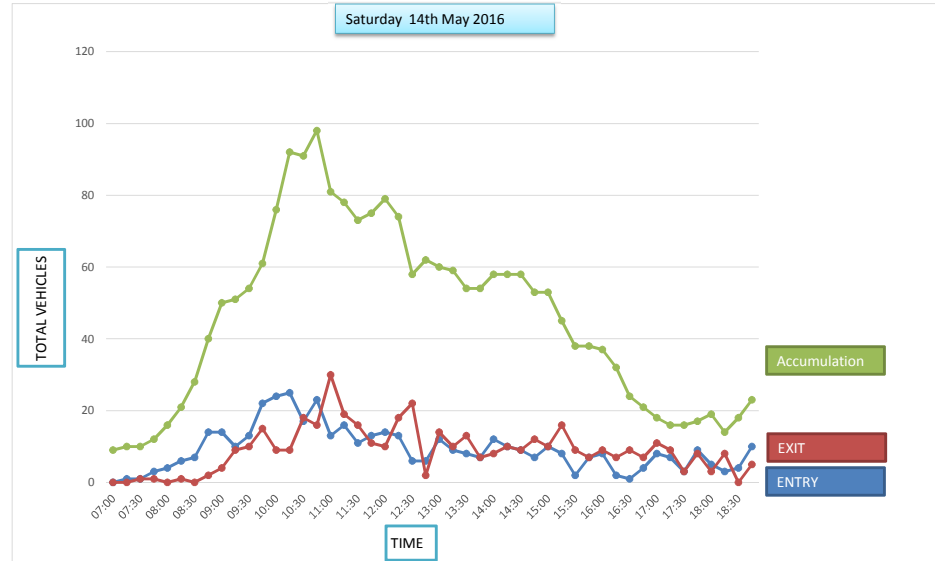


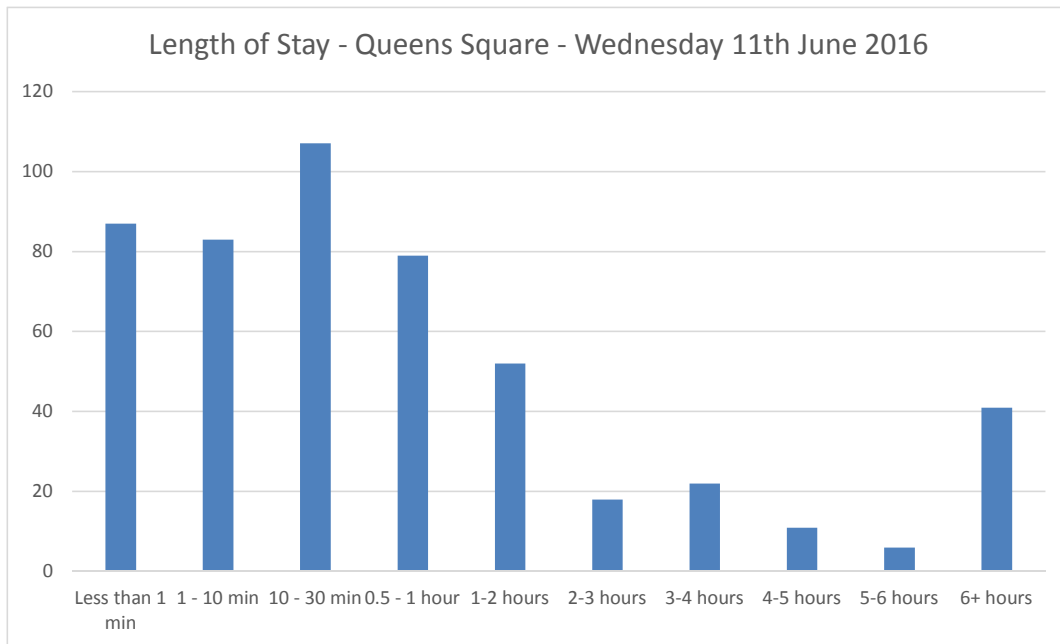
Car Park Accumulation

Car Park Number: 1
 Site: Queens Square
 Location: Breckland District Council
 Date: Saturday 14th June 2016
 Hours: 0700-1900

Cars parked at start	9
Total No of spaces	117
Cars parked at end	23

Hours	Entry	Exit	Accumulation	Spaces available
07:00	0	0	9	108
07:15	1	0	10	107
07:30	1	1	10	107
07:45	3	1	12	105
08:00	4	0	16	101
08:15	6	1	21	96
08:30	7	0	28	89
08:45	14	2	40	77
09:00	14	4	50	67
09:15	10	9	51	66
09:30	13	10	54	63
09:45	22	15	61	56
10:00	24	9	76	41
10:15	25	9	92	25
10:30	17	18	91	26
10:45	23	16	98	19
11:00	13	30	81	36
11:15	16	19	78	39
11:30	11	16	73	44
11:45	13	11	75	42
12:00	14	10	79	38
12:15	13	18	74	43
12:30	6	22	58	59
12:45	6	2	62	55
13:00	12	14	60	57
13:15	9	10	59	58
13:30	8	13	54	63
13:45	7	7	54	63
14:00	12	8	58	59
14:15	10	10	58	59
14:30	9	9	58	59
14:45	7	12	53	64
15:00	10	10	53	64
15:15	8	16	45	72
15:30	2	9	38	79
15:45	7	7	38	79
16:00	8	9	37	80
16:15	2	7	32	85
16:30	1	9	24	93
16:45	4	7	21	96
17:00	8	11	18	99
17:15	7	9	16	101
17:30	3	3	16	101
17:45	9	8	17	100
18:00	5	3	19	98
18:15	3	8	14	103
18:30	4	0	18	99
18:45	10	5	23	94

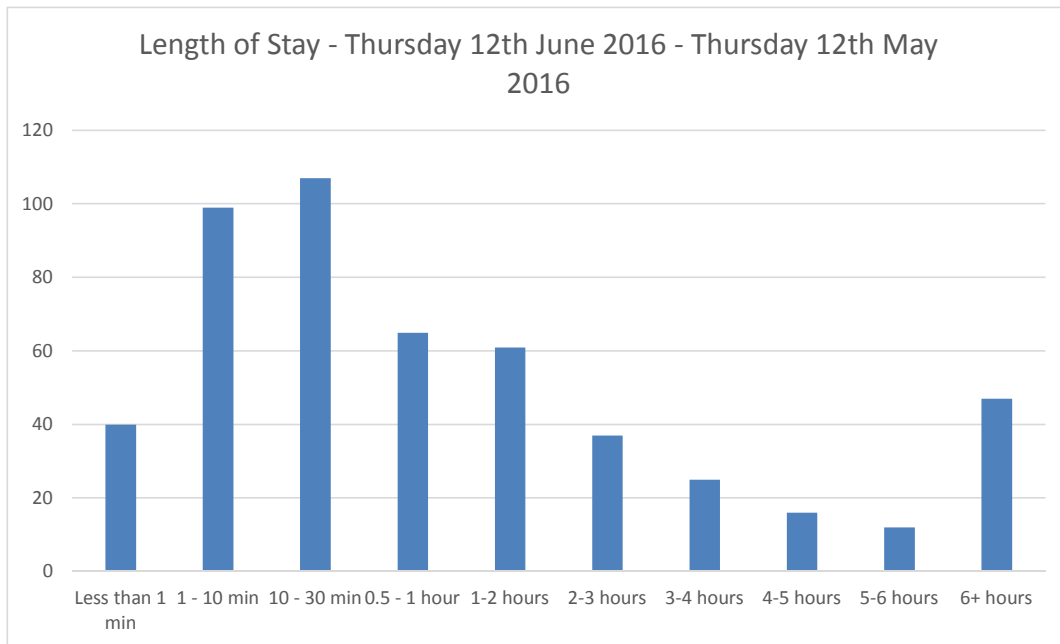




Note:

The traffic surveys recorded data between 7:00 and 19:00 during the day therefore vehicles arriving / departing before and after these times have been excluded from the above chart. This may include long term parking and the excluded data is summarised below:

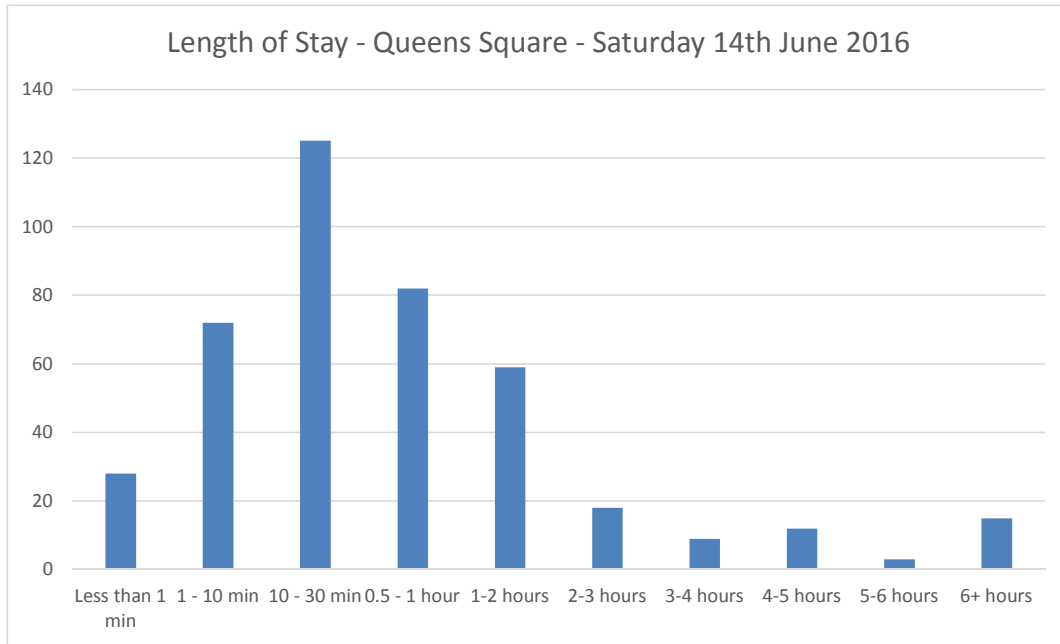
Parked at 7:00 and leave during the day:	6	
Arrive during the survey however parked at 19:00:	19	9
Vehicles not moved during survey:	1	10



Note:

The traffic surveys recorded data between 7:00 and 19:00 during the day therefore vehicles arriving / departing before and after these times have been excluded from the above chart. This may include long term parking and the excluded data is summarised below:

Parked at 7:00 and leave during the day:	5	
Arrive during the survey however parked at 19:00:	30	13
Vehicles not moved during survey:	1	17



Note:

The traffic surveys recorded data between 7:00 and 19:00 during the day therefore vehicles arriving / departing before and after these times have been excluded from the above chart. This may include long term parking and the excluded data is summarised below:

Parked at 7:00 and leave during the day:	4	
Arrive during the survey however parked at 19:00:	18	12
Vehicles not moved during survey:	5	6



Key:

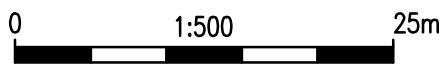


Site
Rail Station



CAR PARK INFORMATION			
NO	NAME	TOTAL NO. SPACES	NO. DISABLED SPACES
1	QUEENS SQUARE	109	8
2	EDENSIDE	46	2
3	HORSE PIT	22	1
4	SWAFFHAM HILL	24	0
5	THE GUILDHALL	93	5
6A	COWPER ROAD	163	8
6B	COWPER ROAD		
7	CHEERY TREE	446	5
8	STATION STREET	26	0
9	THEATRE STREET	266	4
10	LYNN STREET	22	0
11	PEDLARS	20	0
12	MARKET PLACE	58	0
13	PIT LANE		0
14	ST NICHOLAS ST	38	0
15	LAND AT MINISTER GATE		
16	THE LINK	30	1
17	TANNER ST NORTH	54	2
18	TANNER ST SOUTH	68	3
19A	SCHOOL LANE(N)	77	2
19B	SCHOOL LANE(S)		
20	WHITE HART STREET	37	2
21	CAGE LANE	26	1
22	BURY ROAD	36	0
23	MARKET PLACE	21	2
24	PIKE LANE	85	5
25	ST GILES LANE (E)	39	3
26A	ST GILES LANE (W-A)	64	3
26B	ST GILES LANE (W-B)		

COPYRIGHT © MLM CONSULTING ENGINEERS LTD



Multidisciplinary Consulting

190 Eureka Park, Upper Pemberton, Ashford, Kent TN25 4AZ
Tel: 01233 610530 Fax: 01233 618299
Website: www.mlm.uk.com

Drawing Status: **INFORMATION**

Client: **THE LAND GROUP**

Project: **BRECKLAND DISTRICT COUNCIL - CAR PARKING REVIEW**

Drawing Title: **CAR PARK NUMBER 2- ATTLEBOROUGH**

Drawn/Design	JW	Date	27/04/16	Scales	1:500 @ A3
Checked	LAB	Approved	LAB		

Drawing No. **617548/SK02** Rev **A**

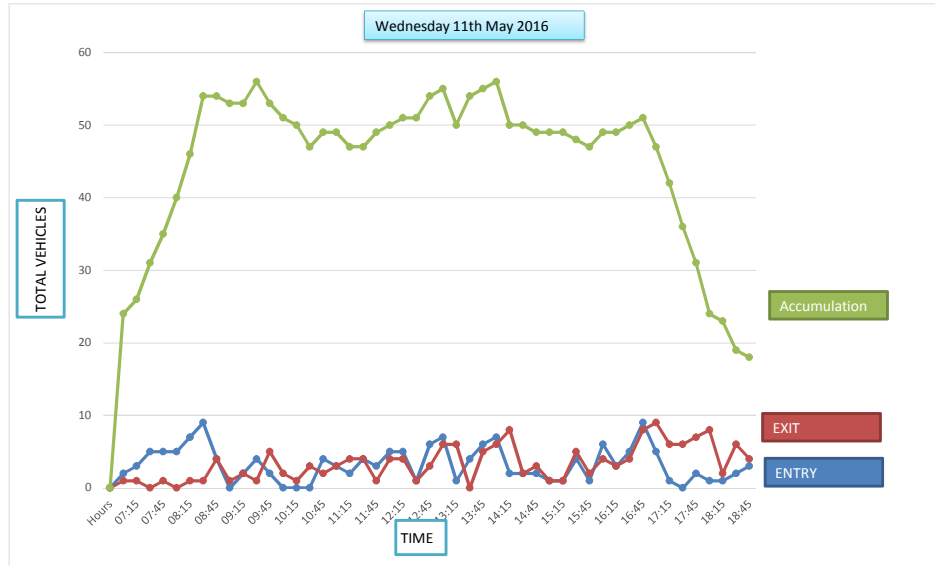
Rev	Date	Description	Made	Ckd
A	13.06.16	PHOTOGRAPHS ADDED	LRE	LAB

Car Park Accumulation

Car Park Number: 2
 Site: Edenside
 Location: Breckland District Council
 Date: Wednesday 11/05/2016
 Hours: 0700-1900

Cars parked at start	23
Total No of spaces	49
Cars parked at end	18

Hours	Entry	Exit	Accumulation	Spaces available
07:00	2	1	24	25
07:15	3	1	26	23
07:30	5	0	31	18
07:45	5	1	35	14
08:00	5	0	40	9
08:15	7	1	46	3
08:30	9	1	54	-5
08:45	4	4	54	-5
09:00	0	1	53	-4
09:15	2	2	53	-4
09:30	4	1	56	-7
09:45	2	5	53	-4
10:00	0	2	51	-2
10:15	0	1	50	-1
10:30	0	3	47	2
10:45	4	2	49	0
11:00	3	3	49	0
11:15	2	4	47	2
11:30	4	4	47	2
11:45	3	1	49	0
12:00	5	4	50	-1
12:15	5	4	51	-2
12:30	1	1	51	-2
12:45	6	3	54	-5
13:00	7	6	55	-6
13:15	1	6	50	-1
13:30	4	0	54	-5
13:45	6	5	55	-6
14:00	7	6	56	-7
14:15	2	8	50	-1
14:30	2	2	50	-1
14:45	2	3	49	0
15:00	1	1	49	0
15:15	1	1	49	0
15:30	4	5	48	1
15:45	1	2	47	2
16:00	6	4	49	0
16:15	3	3	49	0
16:30	5	4	50	-1
16:45	9	8	51	-2
17:00	5	9	47	2
17:15	1	6	42	7
17:30	0	6	36	13
17:45	2	7	31	18
18:00	1	8	24	25
18:15	1	2	23	26
18:30	2	6	19	30
18:45	3	4	18	31

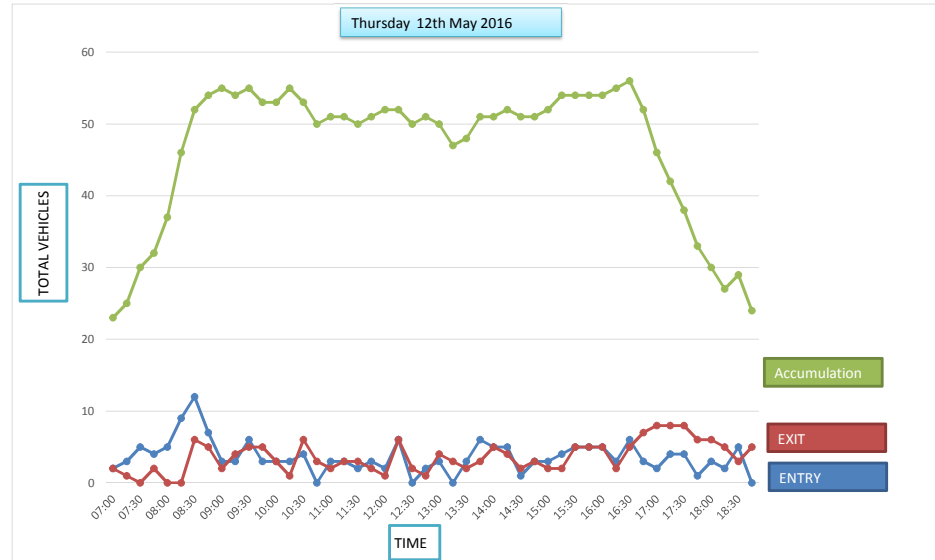


Car Park Accumulation

Car Park Number: 2
 Site: Edenside
 Location: Breckland District Council
 Date: Thursday 12/05/2016
 Hours: 0700-1900

Cars parked at start	23
Total No of spaces	49
Cars parked at end	24

Hours	Entry	Exit	Accumulation	Spaces available
07:00	2	2	23	26
07:15	3	1	25	24
07:30	5	0	30	19
07:45	4	2	32	17
08:00	5	0	37	12
08:15	9	0	46	3
08:30	12	6	52	-3
08:45	7	5	54	-5
09:00	3	2	55	-6
09:15	3	4	54	-5
09:30	6	5	55	-6
09:45	3	5	53	-4
10:00	3	3	53	-4
10:15	3	1	55	-6
10:30	4	6	53	-4
10:45	0	3	50	-1
11:00	3	2	51	-2
11:15	3	3	51	-2
11:30	2	3	50	-1
11:45	3	2	51	-2
12:00	2	1	52	-3
12:15	6	6	52	-3
12:30	0	2	50	-1
12:45	2	1	51	-2
13:00	3	4	50	-1
13:15	0	3	47	2
13:30	3	2	48	1
13:45	6	3	51	-2
14:00	5	5	51	-2
14:15	5	4	52	-3
14:30	1	2	51	-2
14:45	3	3	51	-2
15:00	3	2	52	-3
15:15	4	2	54	-5
15:30	5	5	54	-5
15:45	5	5	54	-5
16:00	5	5	54	-5
16:15	3	2	55	-6
16:30	6	5	56	-7
16:45	3	7	52	-3
17:00	2	8	46	3
17:15	4	8	42	7
17:30	4	8	38	11
17:45	1	6	33	16
18:00	3	6	30	19
18:15	2	5	27	22
18:30	5	3	29	20
18:45	0	5	24	25

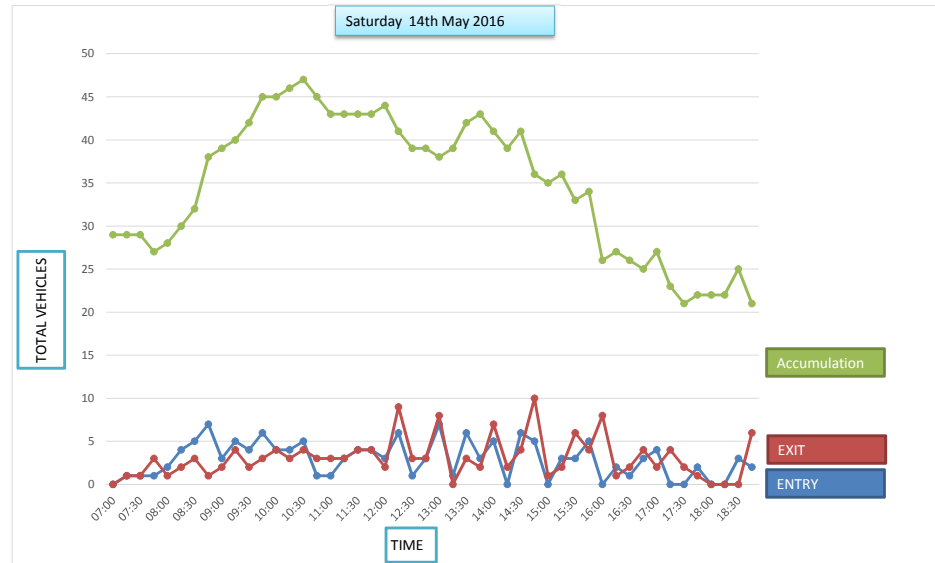


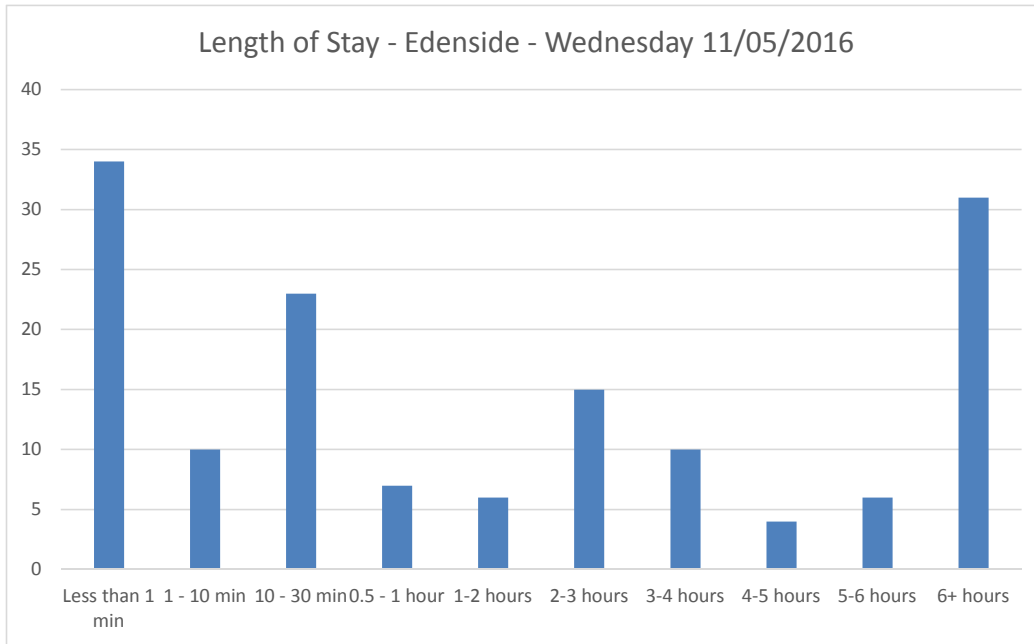
Car Park Accumulation

Car Park Number: 2
 Site: Edenside
 Location: Breckland District Council
 Date: Saturday 14/05/2016
 Hours: 0700-1900

Cars parked at start	29
Total No of spaces	49
Cars parked at end	21

Hours	Entry	Exit	Accumulation	Spaces available
07:00	0	0	29	20
07:15	1	1	29	20
07:30	1	1	29	20
07:45	1	3	27	22
08:00	2	1	28	21
08:15	4	2	30	19
08:30	5	3	32	17
08:45	7	1	38	11
09:00	3	2	39	10
09:15	5	4	40	9
09:30	4	2	42	7
09:45	6	3	45	4
10:00	4	4	45	4
10:15	4	3	46	3
10:30	5	4	47	2
10:45	1	3	45	4
11:00	1	3	43	6
11:15	3	3	43	6
11:30	4	4	43	6
11:45	4	4	43	6
12:00	3	2	44	5
12:15	6	9	41	8
12:30	1	3	39	10
12:45	3	3	39	10
13:00	7	8	38	11
13:15	1	0	39	10
13:30	6	3	42	7
13:45	3	2	43	6
14:00	5	7	41	8
14:15	0	2	39	10
14:30	6	4	41	8
14:45	5	10	36	13
15:00	0	1	35	14
15:15	3	2	36	13
15:30	3	6	33	16
15:45	5	4	34	15
16:00	0	8	26	23
16:15	2	1	27	22
16:30	1	2	26	23
16:45	3	4	25	24
17:00	4	2	27	22
17:15	0	4	23	26
17:30	0	2	21	28
17:45	2	1	22	27
18:00	0	0	22	27
18:15	0	0	22	27
18:30	3	0	25	24
18:45	2	6	21	28

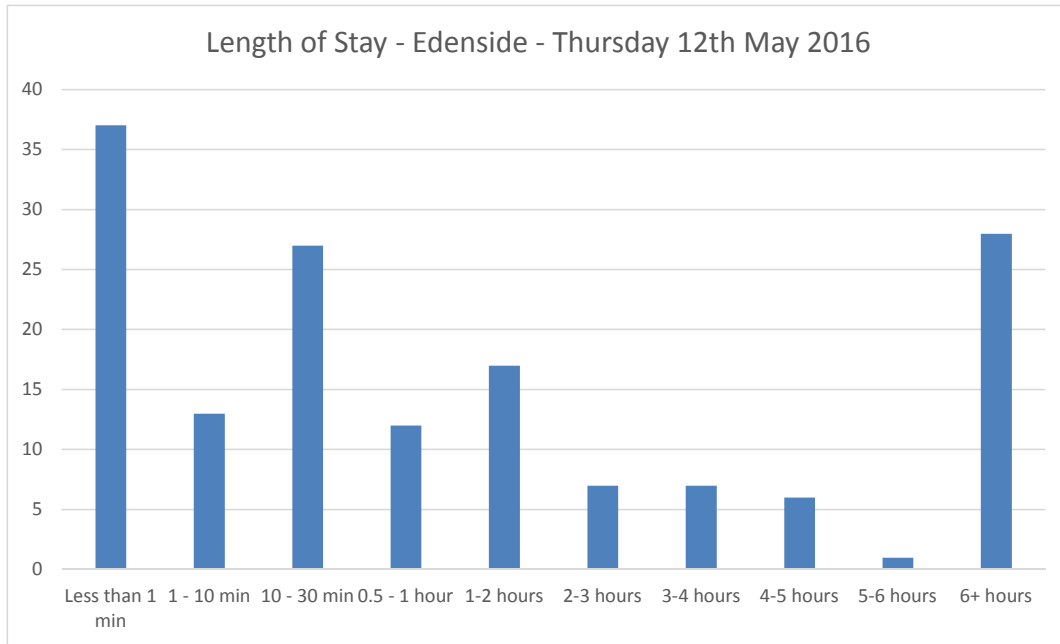




Note:

The traffic surveys recorded data between 7:00 and 19:00 during the day therefore vehicles arriving / departing before and after these times have been excluded from the above chart. This may include long term parking and the excluded data is summarised below:

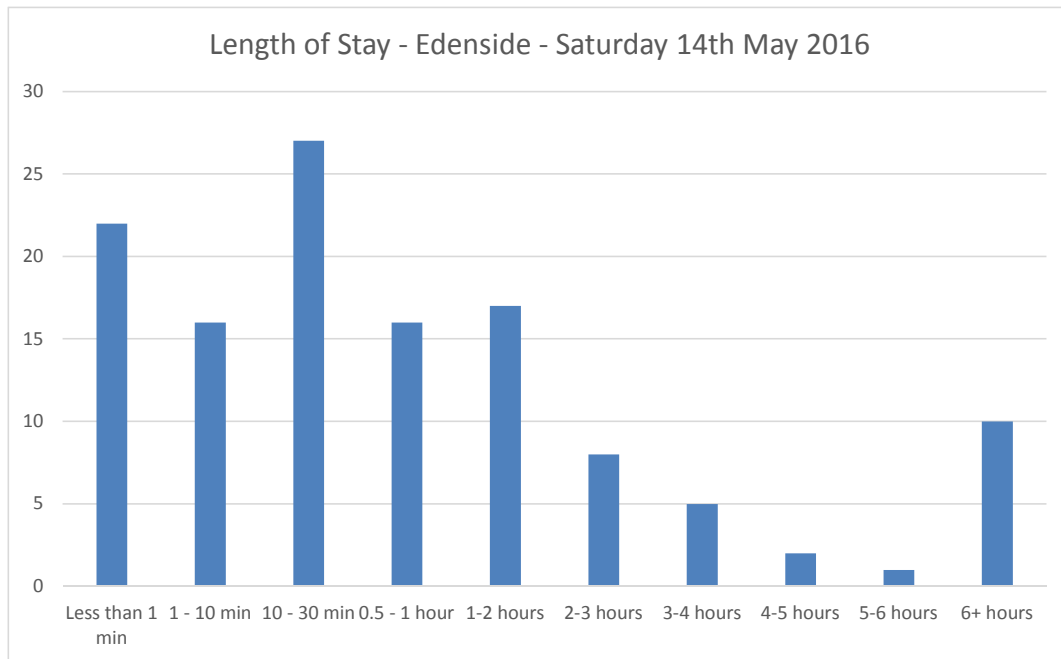
Parked at 7:00 and leave during the day:	16	
Arrive during the survey however parked at 19:00:	11	2
Vehicles not moved during survey:	7	9



Note:

The traffic surveys recorded data between 7:00 and 19:00 during the day therefore vehicles arriving / departing before and after these times have been excluded from the above chart. This may include long term parking and the excluded data is summarised below:

Parked at 7:00 and leave during the day:	18	
Arrive during the survey however parked at 19:00:	19	5
Vehicles not moved during survey:	5	14



Note:

The traffic surveys recorded data between 7:00 and 19:00 during the day therefore vehicles arriving / departing before and after these times have been excluded from the above chart. This may include long term parking and the excluded data is summarised below:

Parked at 7:00 and leave during the day:	23	
Arrive during the survey however parked at 19:00:	15	1
Vehicles not moved during survey:	6	14



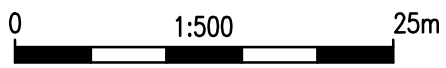

Key:



Site
Rail Station



CAR PARK INFORMATION			
NO	NAME	TOTAL NO. SPACES	NO. DISABLED SPACES
1	QUEENS SQUARE	109	8
2	EDENSIDE	46	2
3	HORSE PIT	22	1
4	SWAFFHAM HILL	24	0
5	THE GUILDHALL	93	5
6A	COWPER ROAD	163	8
6B	COWPER ROAD		
7	CHEERY TREE	446	5
8	STATION STREET	26	0
9	THEATRE STREET	266	4
10	LYNN STREET	22	0
11	PEDLARS	20	0
12	MARKET PLACE	58	0
13	PIT LANE		0
14	ST NICHOLAS ST	38	0
15	LAND AT MINISTER GATE		
16	THE LINK	30	1
17	TANNER ST NORTH	54	2
18	TANNER ST SOUTH	68	3
19A	SCHOOL LANE(N)	77	2
19B	SCHOOL LANE (S)		
20	WHITE HART STREET	37	2
21	CAGE LANE	26	1
22	BURY ROAD	36	0
23	MARKET PLACE	21	2
24	PIKE LANE	85	5
25	ST GILES LANE (E)	39	3
26A	ST GILES LANE (W-A)	64	3
26B	ST GILES LANE (W-B)		



Multidisciplinary Consulting

190 Eureka Park, Upper Pemberton, Ashford, Kent TN25 4AZ
Tel: 01233 610530 Fax: 01233 618299
Website: www.mlm.uk.com

Drawing Status: **INFORMATION**

Client: **THE LAND GROUP**

Project: **BRECKLAND DISTRICT COUNCIL - CAR PARKING REVIEW**

Drawing Title: **CAR PARK NUMBER 3- ATTLEBOROUGH**

Drawn/Design	JW	Date	27/04/16	Scales	1:500 @ A3
Checked	LAB	Approved	LAB		

Drawing No. **617548/SK03** Rev **A**

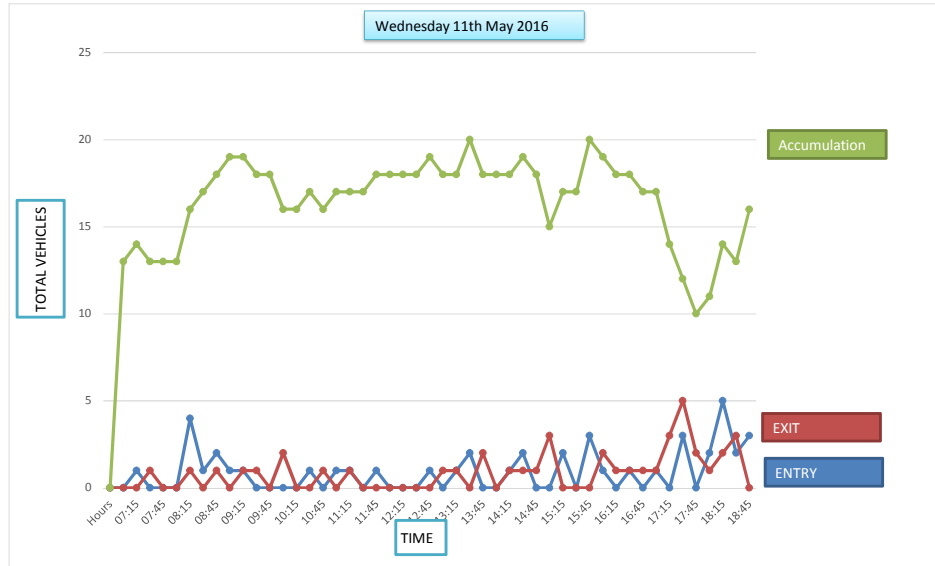
Rev	Date	Description	Made	Ckd
A	13.06.16	PHOTOGRAPHS ADDED	LRE	LAB

Car Park Accumulation

Car Park Number: 3
 Site: Horse Link
 Location: Breckland District Council
 Date: Wednesday 11/05/2016
 Hours: 0700-1900

Cars parked at start	13
Total No of spaces	20
Cars parked at end	16

Hours	Entry	Exit	Accumulation	Spaces available
07:00	0	0	13	7
07:15	1	0	14	6
07:30	0	1	13	7
07:45	0	0	13	7
08:00	0	0	13	7
08:15	4	1	16	4
08:30	1	0	17	3
08:45	2	1	18	2
09:00	1	0	19	1
09:15	1	1	19	1
09:30	0	1	18	2
09:45	0	0	18	2
10:00	0	2	16	4
10:15	0	0	16	4
10:30	1	0	17	3
10:45	0	1	16	4
11:00	1	0	17	3
11:15	1	1	17	3
11:30	0	0	17	3
11:45	1	0	18	2
12:00	0	0	18	2
12:15	0	0	18	2
12:30	0	0	18	2
12:45	1	0	19	1
13:00	0	1	18	2
13:15	1	1	18	2
13:30	2	0	20	0
13:45	0	2	18	2
14:00	0	0	18	2
14:15	1	1	18	2
14:30	2	1	19	1
14:45	0	1	18	2
15:00	0	3	15	5
15:15	2	0	17	3
15:30	0	0	17	3
15:45	3	0	20	0
16:00	1	2	19	1
16:15	0	1	18	2
16:30	1	1	18	2
16:45	0	1	17	3
17:00	1	1	17	3
17:15	0	3	14	6
17:30	3	5	12	8
17:45	0	2	10	10
18:00	2	1	11	9
18:15	5	2	14	6
18:30	2	3	13	7
18:45	3	0	16	4

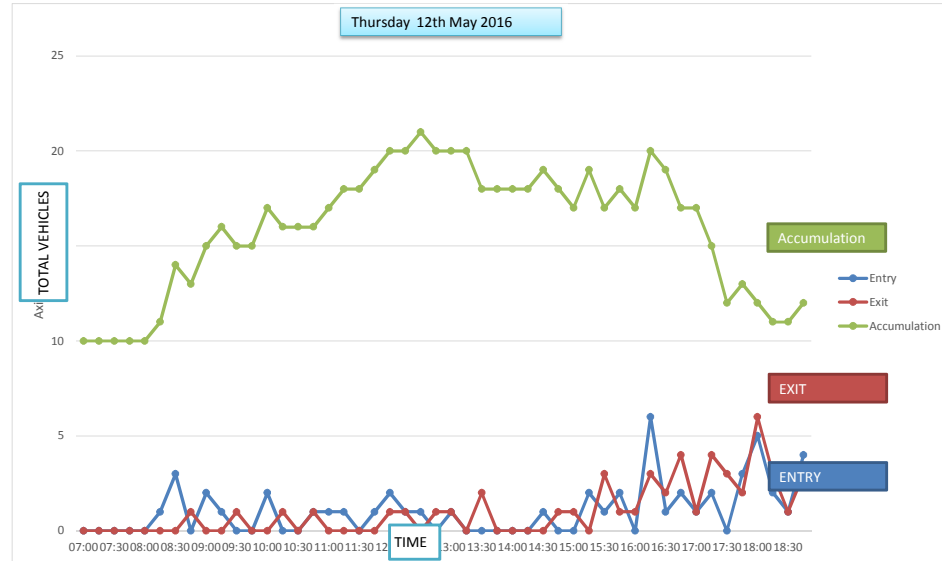


Car Park Accumulation

Car Park Number: 3
 Site: Horse Link
 Location: Breckland District Council
 Date: Thursday 12/05/2016
 Hours: 0700-1900

Cars parked at start	10
Total No of spaces	20
Cars parked at end	12

Hours	Entry	Exit	Accumulation	Spaces available
07:00	0	0	10	10
07:15	0	0	10	10
07:30	0	0	10	10
07:45	0	0	10	10
08:00	0	0	10	10
08:15	1	0	11	9
08:30	3	0	14	6
08:45	0	1	13	7
09:00	2	0	15	5
09:15	1	0	16	4
09:30	0	1	15	5
09:45	0	0	15	5
10:00	2	0	17	3
10:15	0	1	16	4
10:30	0	0	16	4
10:45	1	1	16	4
11:00	1	0	17	3
11:15	1	0	18	2
11:30	0	0	18	2
11:45	1	0	19	1
12:00	2	1	20	0
12:15	1	1	20	0
12:30	1	0	21	-1
12:45	0	1	20	0
13:00	1	1	20	0
13:15	0	0	20	0
13:30	0	2	18	2
13:45	0	0	18	2
14:00	0	0	18	2
14:15	0	0	18	2
14:30	1	0	19	1
14:45	0	1	18	2
15:00	0	1	17	3
15:15	2	0	19	1
15:30	1	3	17	3
15:45	2	1	18	2
16:00	0	1	17	3
16:15	6	3	20	0
16:30	1	2	19	1
16:45	2	4	17	3
17:00	1	1	17	3
17:15	2	4	15	5
17:30	0	3	12	8
17:45	3	2	13	7
18:00	5	6	12	8
18:15	2	3	11	9
18:30	1	1	11	9
18:45	4	3	12	8

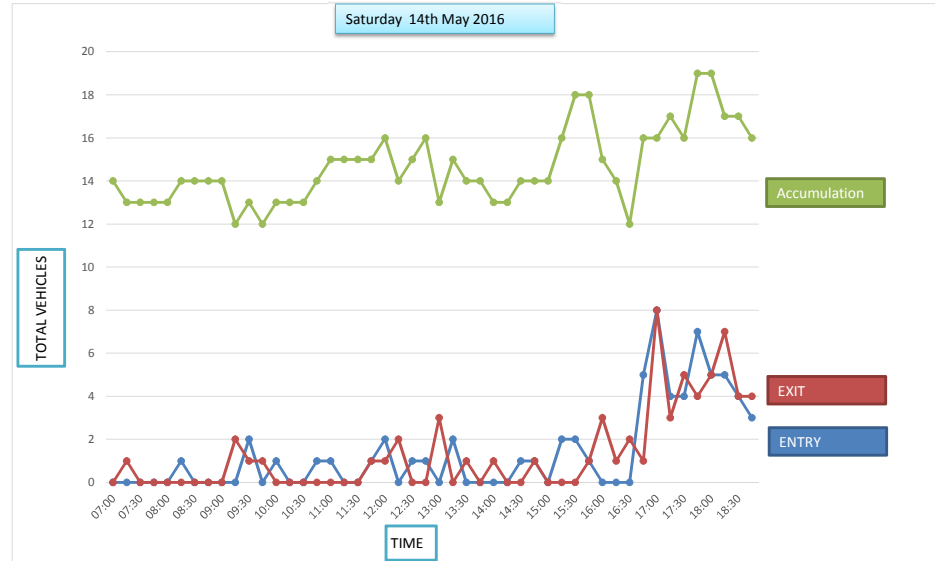


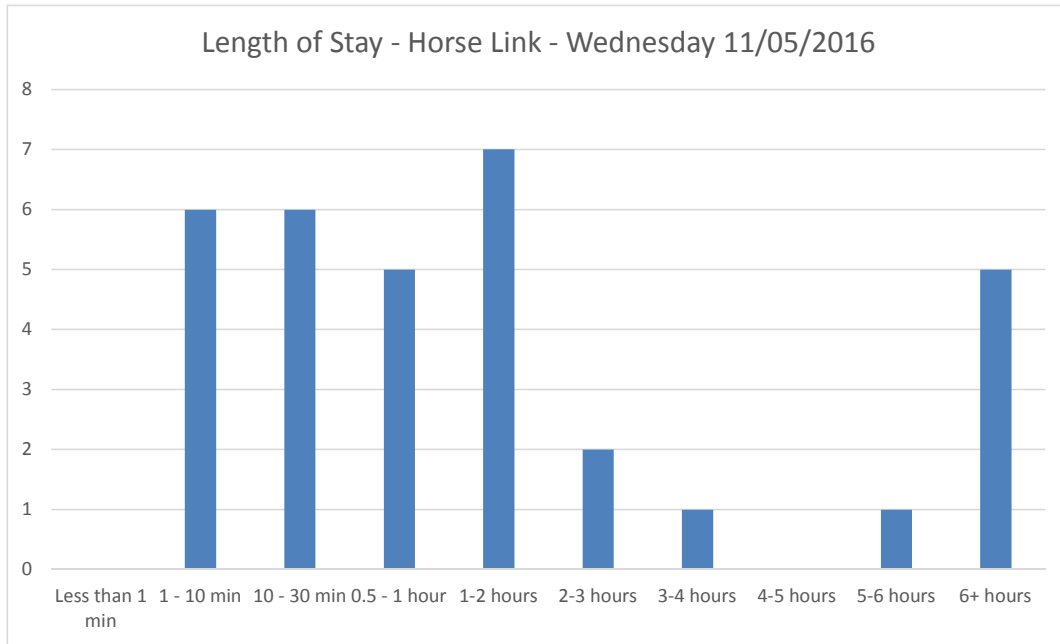
Car Park Accumulation

Car Park Number: 3
 Site: Horse Link
 Location: Breckland District Council
 Date: Saturday 14/05/2016
 Hours: 0700-1900

Cars parked at start	14
Total No of spaces	20
Cars parked at end	16

Hours	Entry	Exit	Accumulation	Spaces available
07:00	0	0	14	6
07:15	0	1	13	7
07:30	0	0	13	7
07:45	0	0	13	7
08:00	0	0	13	7
08:15	1	0	14	6
08:30	0	0	14	6
08:45	0	0	14	6
09:00	0	0	14	6
09:15	0	2	12	8
09:30	2	1	13	7
09:45	0	1	12	8
10:00	1	0	13	7
10:15	0	0	13	7
10:30	0	0	13	7
10:45	1	0	14	6
11:00	1	0	15	5
11:15	0	0	15	5
11:30	0	0	15	5
11:45	1	1	15	5
12:00	2	1	16	4
12:15	0	2	14	6
12:30	1	0	15	5
12:45	1	0	16	4
13:00	0	3	13	7
13:15	2	0	15	5
13:30	0	1	14	6
13:45	0	0	14	6
14:00	0	1	13	7
14:15	0	0	13	7
14:30	1	0	14	6
14:45	1	1	14	6
15:00	0	0	14	6
15:15	2	0	16	4
15:30	2	0	18	2
15:45	1	1	18	2
16:00	0	3	15	5
16:15	0	1	14	6
16:30	0	2	12	8
16:45	5	1	16	4
17:00	8	8	16	4
17:15	4	3	17	3
17:30	4	5	16	4
17:45	7	4	19	1
18:00	5	5	19	1
18:15	5	7	17	3
18:30	4	4	17	3
18:45	3	4	16	4



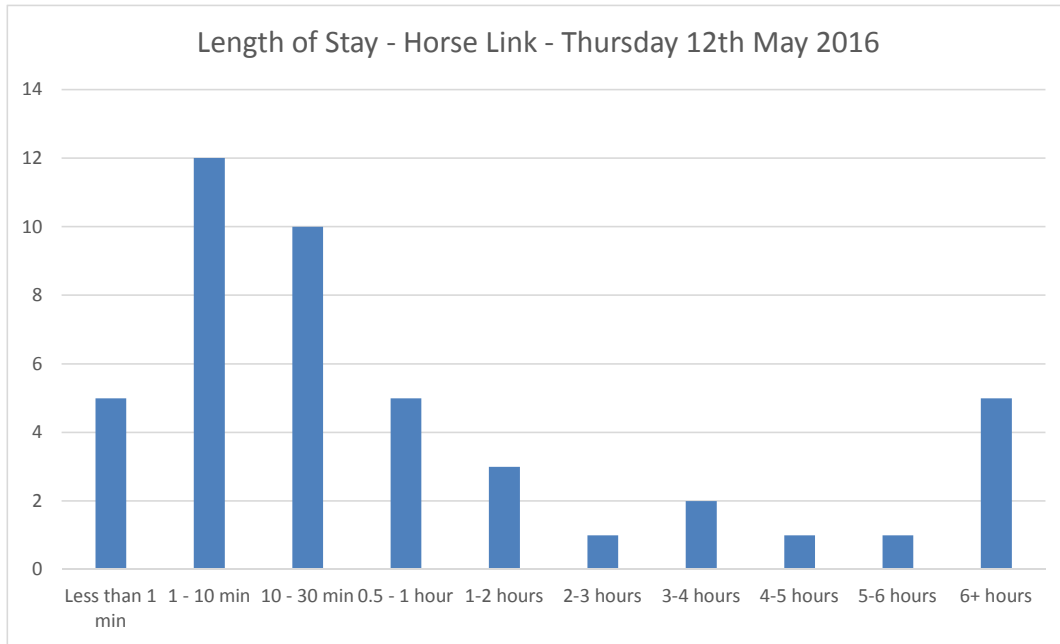


Note:

The traffic surveys recorded data between 7:00 and 19:00 during the day therefore vehicles arriving / departing before and after these times have been excluded from the above chart. This may include long term parking and the excluded data is summarised below:

Parked at 7:00 and leave during the day:	8	
Arrive during the survey however parked at 19:00:	11	7 5+ hours
Vehicles not moved during survey:	5	4 6+ hours

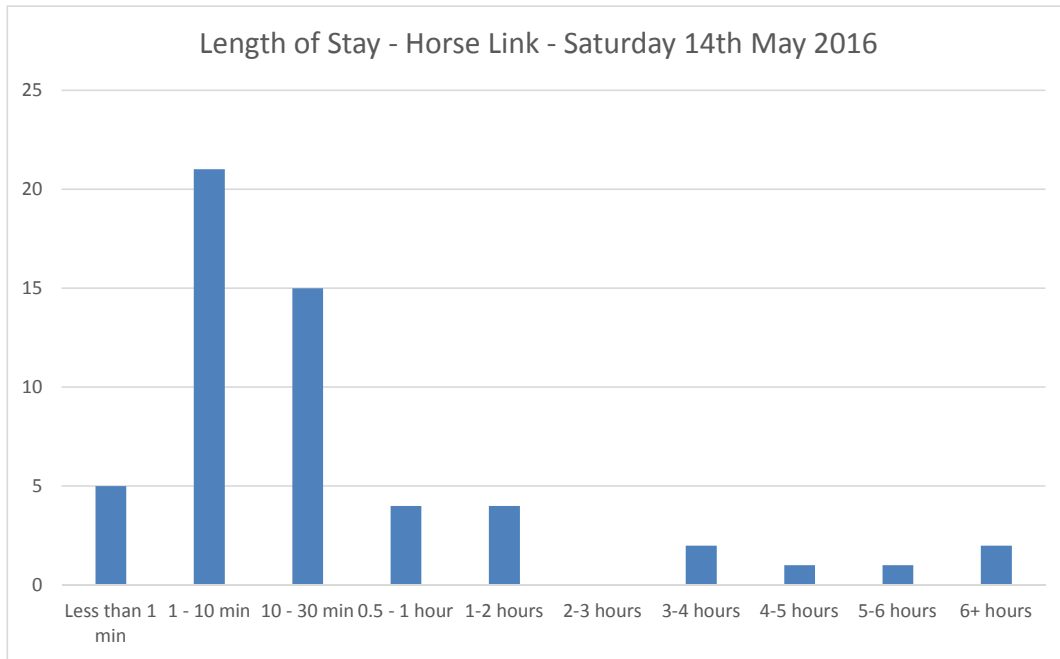
06:00:00 0.25



Note:

The traffic surveys recorded data between 7:00 and 19:00 during the day therefore vehicles arriving / departing before and after these times have been excluded from the above chart. This may include long term parking and the excluded data is summarised below:

Parked at 7:00 and leave during the day:	5	
Arrive during the survey however parked at 19:00:	7	4
Vehicles not moved during survey:	5	3



Note:

The traffic surveys recorded data between 7:00 and 19:00 during the day therefore vehicles arriving / departing before and after these times have been excluded from the above chart. This may include long term parking and the excluded data is summarised below:

Parked at 7:00 and leave during the day:	8	
Arrive during the survey however parked at 19:00:	10	3
Vehicles not moved during survey:	6	7