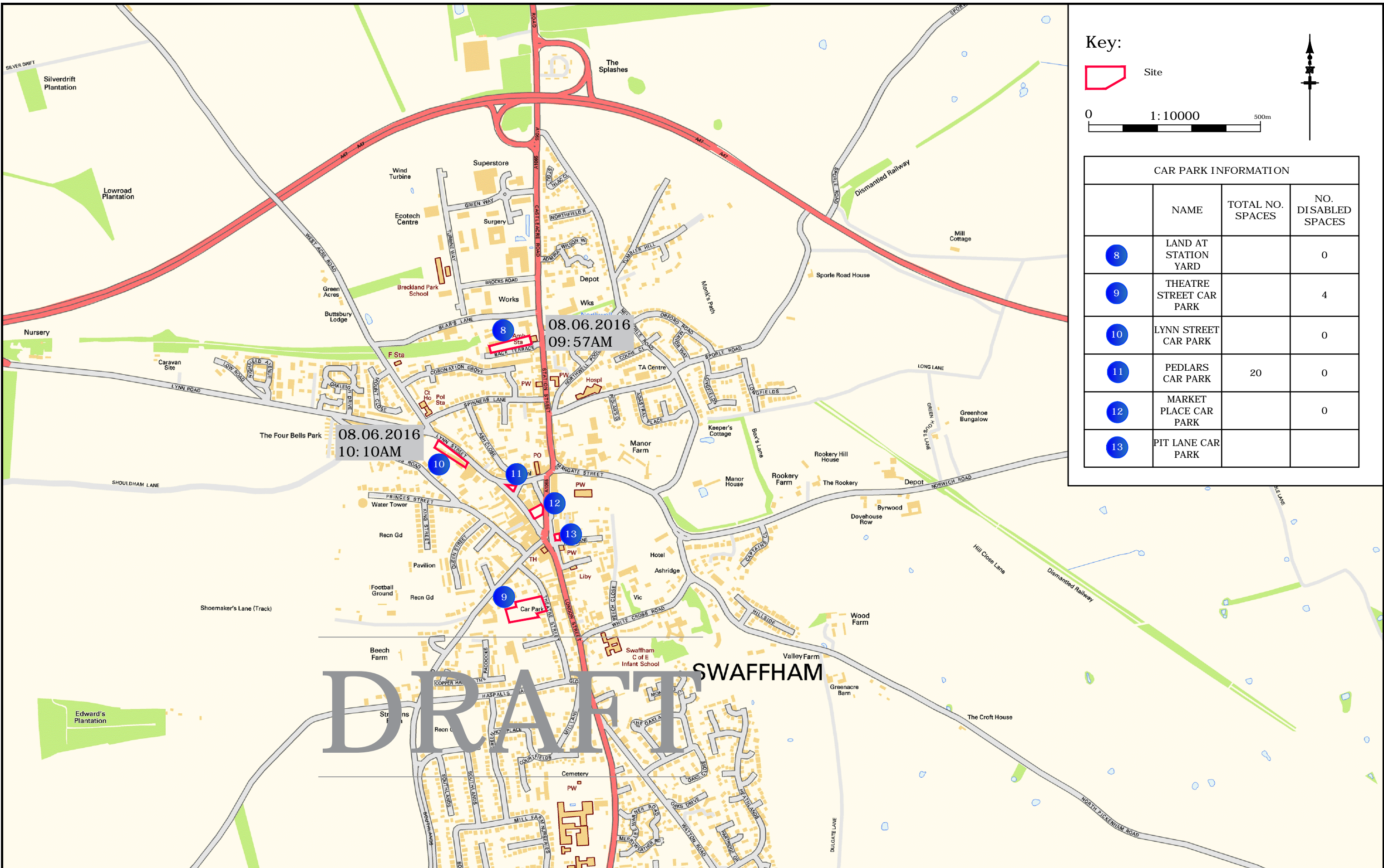


Appendix 3

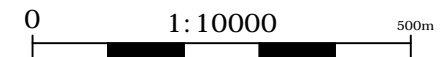
Swaffham Car Parks



Key:



Site



CAR PARK INFORMATION			
	NAME	TOTAL NO. SPACES	NO. DISABLED SPACES
8	LAND AT STATION YARD		0
9	THEATRE STREET CAR PARK		4
10	LYNN STREET CAR PARK		0
11	PEDLARS CAR PARK	20	0
12	MARKET PLACE CAR PARK		0
13	PIT LANE CAR PARK		

DRAFT SWAFFHAM



COPYRIGHT © MLM CONSULTING LTD

617548

SWAFFHAM CAR PARKS
LOCATION PLAN



Key:



Site



Rail Station



CAR PARK INFORMATION

NO	NAME	TOTAL NO. SPACES	NO. DISABLED SPACES
1	QUEENS SQUARE	109	8
2	EDENSIDE	46	2
3	HORSE PIT	22	1
4	SWAFFHAM HILL	24	0
5	THE GUILDHALL	93	5
6A	COWPER ROAD	163	8
6B	COWPER ROAD		
7	CHEERY TREE	446	5
8	STATION STREET	26	0
9	THEATRE STREET	266	4
10	LYNN STREET	22	0
11	PEDLARS	20	0
12	MARKET PLACE	58	0
13	PIT LANE		0
14	ST NICHOLAS ST	38	0
15	LAND AT MINISTER GATE		
16	THE LINK	30	1
17	TANNER ST NORTH	54	2
18	TANNER ST SOUTH	68	3
19A	SCHOOL LANE(N)	77	2
19B	SCHOOL LANE (S)		
20	WHITE HART STREET	37	2
21	CAGE LANE	26	1
22	BURY ROAD	36	0
23	MARKET PLACE	21	2
24	PIKE LANE	85	5
25	ST GILES LANE (E)	39	3
26A	ST GILES LANE (W-A)	64	3
26B	ST GILES LANE (W-B)		

NOTES:

1. SITE VISIT 08.06.16 8AM
2. NO DISABLED PARKING SPACE

COPYRIGHT © MLM CONSULTING ENGINEERS LTD

0 1:500 25m

MLM

Multidisciplinary Consulting

190 Eureka Park, Upper Pemberton, Ashford, Kent TN25 4AZ
Tel: 01233 610530 Fax: 01233 618299
Website: www.mlm.uk.com

Drawing Status:

INFORMATION

Client

THE LAND GROUP

Project

BRECKLAND DISTRICT COUNCIL - CAR PARKING REVIEW

Drawing Title

CAR PARK NUMBER
8-SWAFFHAM

Drawn/Design

JW

Date

27/04/16

Scales

1:500 @ A3

Checked

LAB

Approved

LAB

Drawing No.

617548/SK08

Rev

A

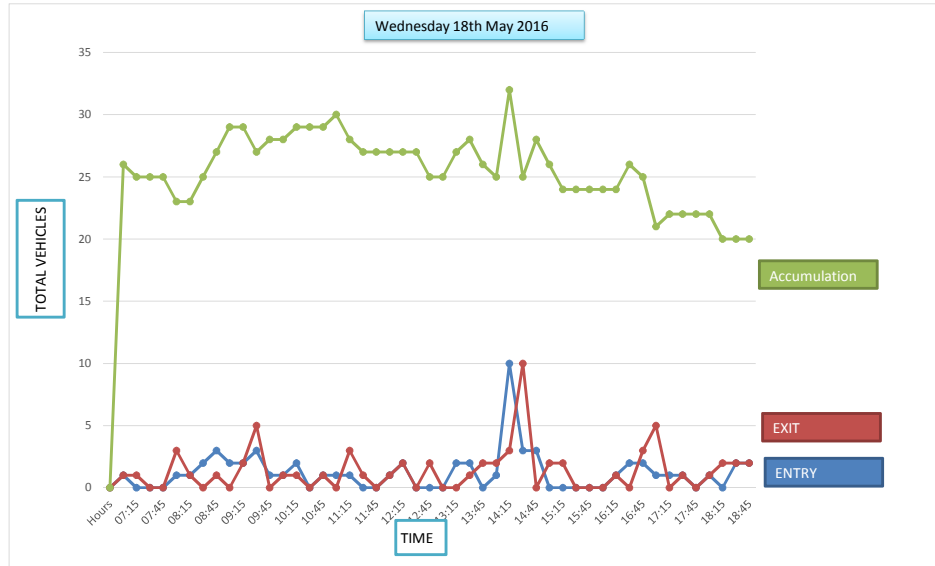
Rev	Date	Description	Made	Ckd
A	13.06.16	PHOTOGRAPHS ADDED	JW	LAB

Car Park Accumulation

Car Park Number: 8
 Site: Station Street
 Location: Breckland District Council
 Date: Wednesday 18th May 2016
 Hours: 0700-1900

Cars parked at start	26
Total No of spaces	26
Cars parked at end	20

Hours	Entry	Exit	Accumulation	Spaces available
07:00	1	1	26	0
07:15	0	1	25	1
07:30	0	0	25	1
07:45	0	0	25	1
08:00	1	3	23	3
08:15	1	1	23	3
08:30	2	0	25	1
08:45	3	1	27	-1
09:00	2	0	29	-3
09:15	2	2	29	-3
09:30	3	5	27	-1
09:45	1	0	28	-2
10:00	1	1	28	-2
10:15	2	1	29	-3
10:30	0	0	29	-3
10:45	1	1	29	-3
11:00	1	0	30	-4
11:15	1	3	28	-2
11:30	0	1	27	-1
11:45	0	0	27	-1
12:00	1	1	27	-1
12:15	2	2	27	-1
12:30	0	0	27	-1
12:45	0	2	25	1
13:00	0	0	25	1
13:15	2	0	27	-1
13:30	2	1	28	-2
13:45	0	2	26	0
14:00	1	2	25	1
14:15	10	3	32	-6
14:30	3	10	25	1
14:45	3	0	28	-2
15:00	0	2	26	0
15:15	0	2	24	2
15:30	0	0	24	2
15:45	0	0	24	2
16:00	0	0	24	2
16:15	1	1	24	2
16:30	2	0	26	0
16:45	2	3	25	1
17:00	1	5	21	5
17:15	1	0	22	4
17:30	1	1	22	4
17:45	0	0	22	4
18:00	1	1	22	4
18:15	0	2	20	6
18:30	2	2	20	6
18:45	2	2	20	6

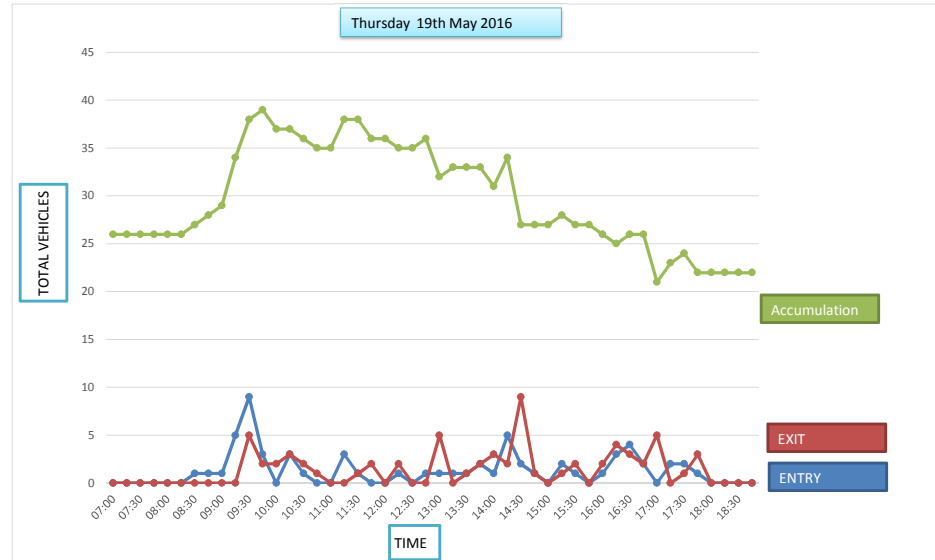


Car Park Accumulation

Car Park Number: 8
 Site: Station Street
 Location: Breckland District Council
 Date: Thursday 19th May 2016
 Hours: 0700-1900

Cars parked at start	26
Total No of spaces	26
Cars parked at end	22

Hours	Entry	Exit	Accumulation	Spaces available
07:00	0	0	26	0
07:15	0	0	26	0
07:30	0	0	26	0
07:45	0	0	26	0
08:00	0	0	26	0
08:15	0	0	26	0
08:30	1	0	27	-1
08:45	1	0	28	-2
09:00	1	0	29	-3
09:15	5	0	34	-8
09:30	9	5	38	-12
09:45	3	2	39	-13
10:00	0	2	37	-11
10:15	3	3	37	-11
10:30	1	2	36	-10
10:45	0	1	35	-9
11:00	0	0	35	-9
11:15	3	0	38	-12
11:30	1	1	38	-12
11:45	0	2	36	-10
12:00	0	0	36	-10
12:15	1	2	35	-9
12:30	0	0	35	-9
12:45	1	0	36	-10
13:00	1	5	32	-6
13:15	1	0	33	-7
13:30	1	1	33	-7
13:45	2	2	33	-7
14:00	1	3	31	-5
14:15	5	2	34	-8
14:30	2	9	27	-1
14:45	1	1	27	-1
15:00	0	0	27	-1
15:15	2	1	28	-2
15:30	1	2	27	-1
15:45	0	0	27	-1
16:00	1	2	26	0
16:15	3	4	25	1
16:30	4	3	26	0
16:45	2	2	26	0
17:00	0	5	21	5
17:15	2	0	23	3
17:30	2	1	24	2
17:45	1	3	22	4
18:00	0	0	22	4
18:15	0	0	22	4
18:30	0	0	22	4
18:45	0	0	22	4

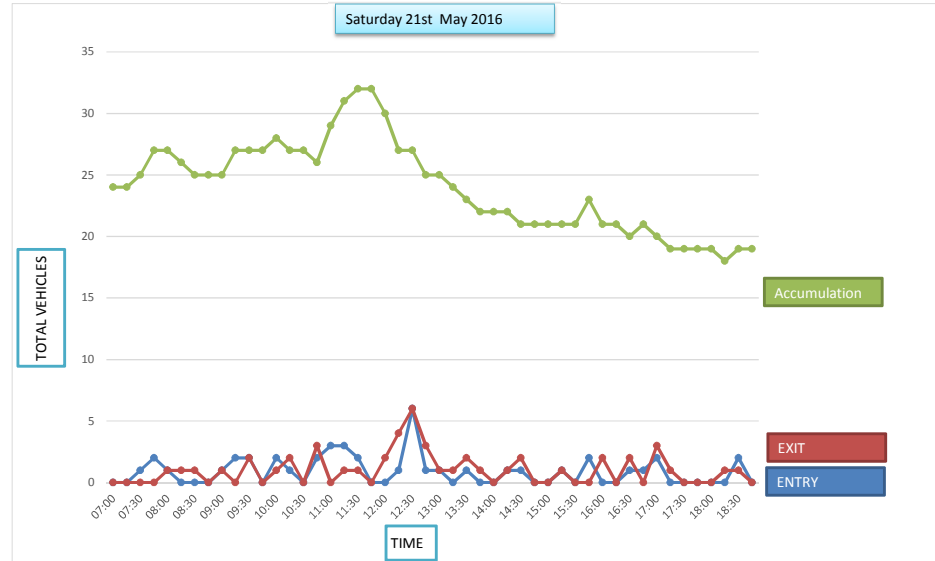


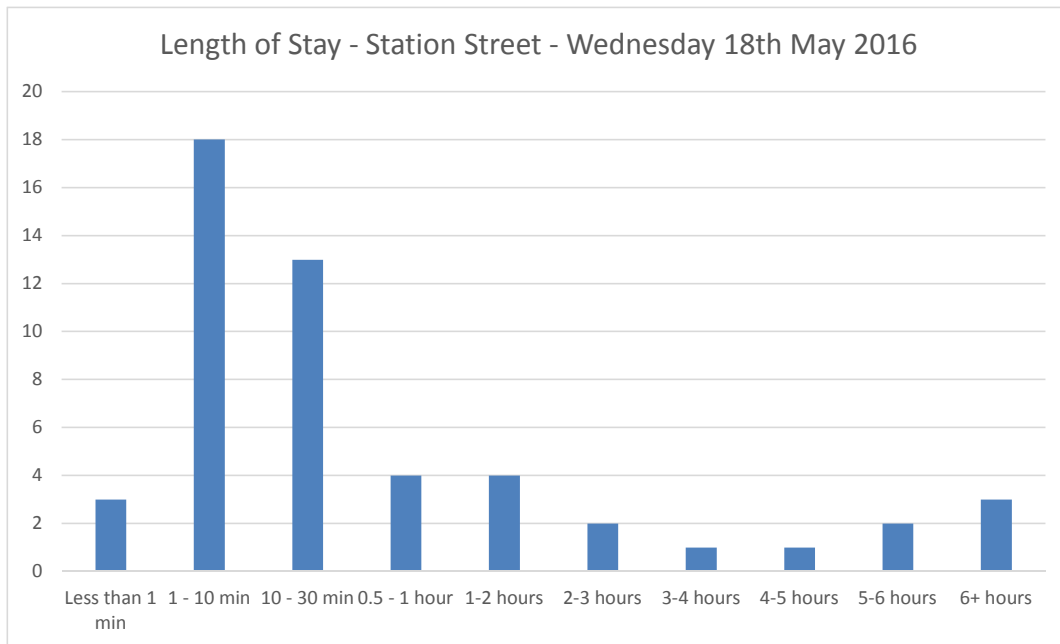
Car Park Accumulation

Car Park Number: 8
 Site: Station Street
 Location: Breckland District Council
 Date: Saturday 21st May 2016
 Hours: 0700-1900

Cars parked at start	24
Total No of spaces	26
Cars parked at end	19

Hours	Entry	Exit	Accumulation	Spaces available
07:00	0	0	24	2
07:15	0	0	24	2
07:30	1	0	25	1
07:45	2	0	27	-1
08:00	1	1	27	-1
08:15	0	1	26	0
08:30	0	1	25	1
08:45	0	0	25	1
09:00	1	1	25	1
09:15	2	0	27	-1
09:30	2	2	27	-1
09:45	0	0	27	-1
10:00	2	1	28	-2
10:15	1	2	27	-1
10:30	0	0	27	-1
10:45	2	3	26	0
11:00	3	0	29	-3
11:15	3	1	31	-5
11:30	2	1	32	-6
11:45	0	0	32	-6
12:00	0	2	30	-4
12:15	1	4	27	-1
12:30	6	6	27	-1
12:45	1	3	25	1
13:00	1	1	25	1
13:15	0	1	24	2
13:30	1	2	23	3
13:45	0	1	22	4
14:00	0	0	22	4
14:15	1	1	22	4
14:30	1	2	21	5
14:45	0	0	21	5
15:00	0	0	21	5
15:15	1	1	21	5
15:30	0	0	21	5
15:45	2	0	23	3
16:00	0	2	21	5
16:15	0	0	21	5
16:30	1	2	20	6
16:45	1	0	21	5
17:00	2	3	20	6
17:15	0	1	19	7
17:30	0	0	19	7
17:45	0	0	19	7
18:00	0	0	19	7
18:15	0	1	18	8
18:30	2	1	19	7
18:45	0	0	19	7

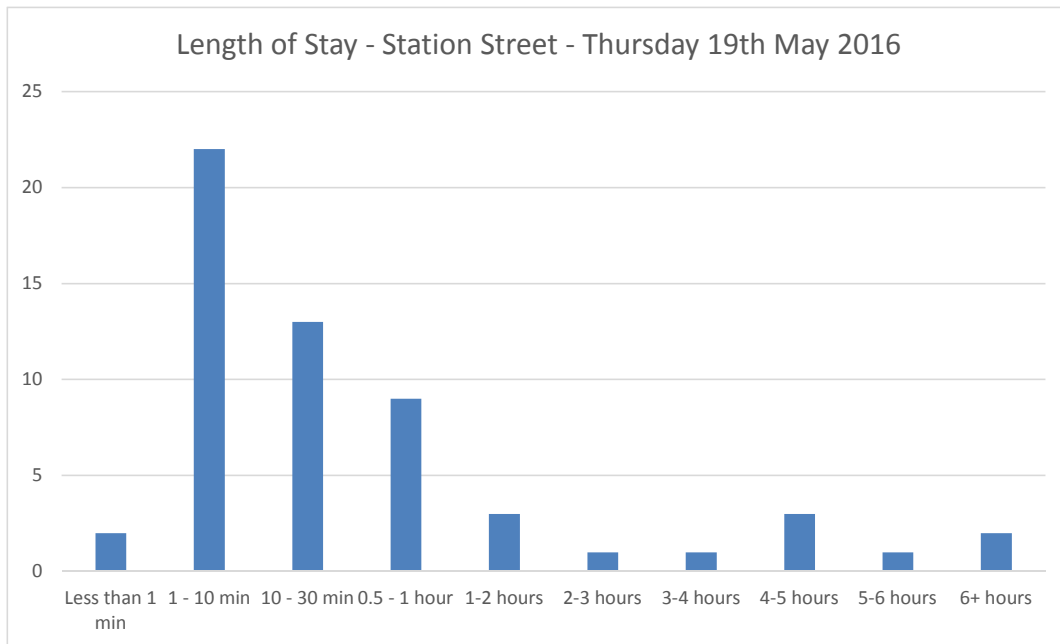




Note:

The traffic surveys recorded data between 7:00 and 19:00 during the day therefore vehicles arriving / departing before and after these times have been excluded from the above chart. This may include long term parking and the excluded data is summarised below:

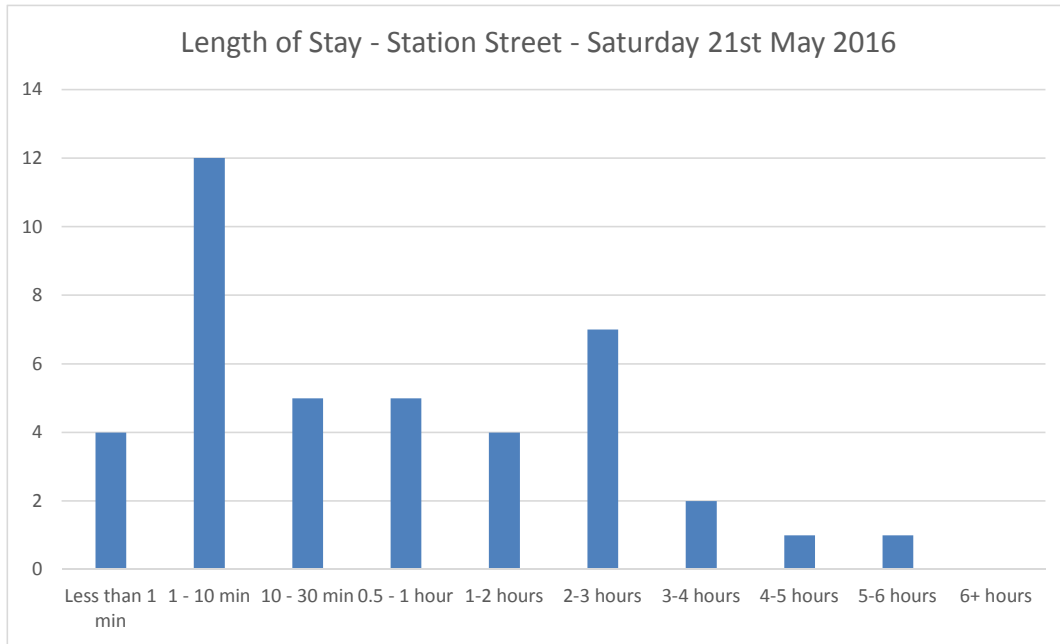
Parked at 7:00 and leave during the day:	14	
Arrive during the survey however parked at 19:00:	8	3
Vehicles not moved during survey:	12	5



Note:

The traffic surveys recorded data between 7:00 and 19:00 during the day therefore vehicles arriving / departing before and after these times have been excluded from the above chart. This may include long term parking and the excluded data is summarised below:

Parked at 7:00 and leave during the day:	9	
Arrive during the survey however parked at 19:00:	5	0
Vehicles not moved during survey:	17	5



Note:

The traffic surveys recorded data between 7:00 and 19:00 during the day therefore vehicles arriving / departing before and after these times have been excluded from the above chart. This may include long term parking and the excluded data is summarised below:

Parked at 7:00 and leave during the day:	7	
Arrive during the survey however parked at 19:00:	2	1
Vehicles not moved during survey:	17	1



Key:



Site
Rail Station



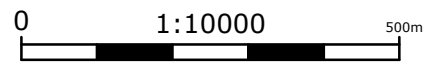
CAR PARK INFORMATION

NO	NAME	TOTAL NO. SPACES	NO. DISABLED SPACES
1	QUEENS SQUARE	109	8
2	EDENSIDE	46	2
3	HORSE PIT	22	1
4	SWAFFHAM HILL	24	0
5	THE GUILDHALL	93	5
6A	COWPER ROAD	163	8
6B	COWPER ROAD		
7	CHEERY TREE	446	5
8	STATION STREET	26	0
9	THEATRE STREET	266	4
10	LYNN STREET	22	0
11	PEDLARS	20	0
12	MARKET PLACE	58	0
13	PIT LANE		0
14	ST NICHOLAS ST	38	0
15	LAND AT MINISTER GATE		
16	THE LINK	30	1
17	TANNER ST NORTH	54	2
18	TANNER ST SOUTH	68	3
19A	SCHOOL LANE (N)	77	2
19B	SCHOOL LANE (S)		
20	WHITE HART STREET	37	2
21	CAGE LANE	26	1
22	BURY ROAD	36	0
23	MARKET PLACE	21	2
24	PIKE LANE	85	5
25	ST GILES LANE (E)	39	3
26A	ST GILES LANE (W-A)	64	3
26B	ST GILES LANE (W-B)		

NOTES:

1. SITE VISIT 08.06.16 ; LEAVING 10:50AM
2. 4 DISABLED PARKING SPACE

COPYRIGHT © MLM CONSULTING ENGINEERS LTD



Multidisciplinary Consulting

190 Eureka Park, Upper Pemberton, Ashford, Kent TN25 4AZ
Tel: 01233 610530 Fax: 01233 618299
Website: www.mlm.uk.com

Drawing Status:

INFORMATION

Client

THE LAND GROUP

Project

BRECKLAND DISTRICT COUNCIL - CAR PARKING REVIEW

Drawing Title

CAR PARK NUMBER
9-SWAFFHAM

Drawn/Design

JW

Date

27/04/16

Scales

1:1000 @ A3

Checked

LAB

Approved

LAB

Drawing No.

617548/SK09

Rev

A

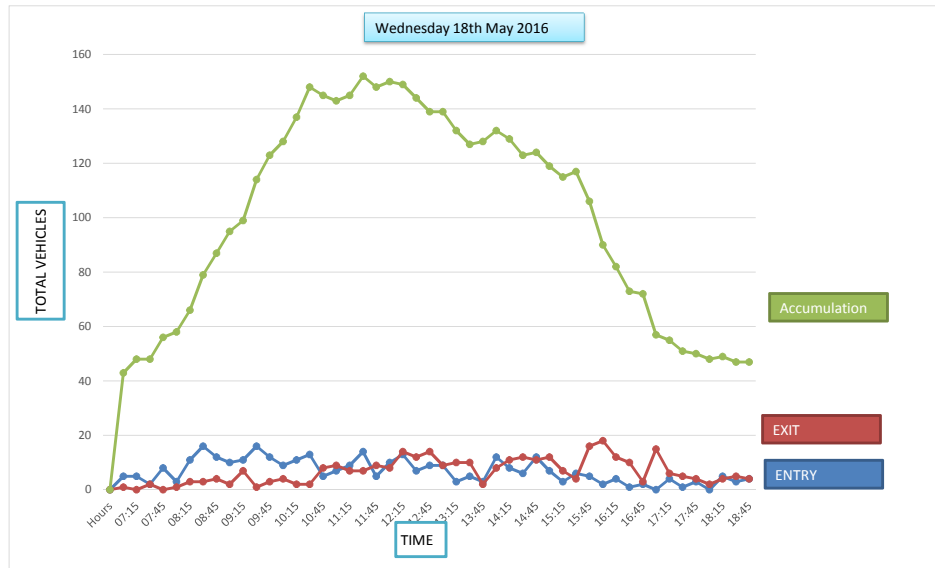
Rev	Date	Description	Made	Ckd
A	13.06.16	PHOTOGRAPHS ADDED	JW	LAB

Car Park Accumulation

Car Park Number: 9
 Site: Theatre Street
 Location: Breckland District Council
 Date: Wednesday 18th May 2016
 Hours: 0700-1900

Cars parked at start	39
Total No of spaces	266
Cars parked at end	47

Hours	Entry	Exit	Accumulation	Spaces available
07:00	5	1	43	227
07:15	5	0	48	222
07:30	2	2	48	222
07:45	8	0	56	214
08:00	3	1	58	212
08:15	11	3	66	204
08:30	16	3	79	191
08:45	12	4	87	183
09:00	10	2	95	175
09:15	11	7	99	171
09:30	16	1	114	156
09:45	12	3	123	147
10:00	9	4	128	142
10:15	11	2	137	133
10:30	13	2	148	122
10:45	5	8	145	125
11:00	7	9	143	127
11:15	9	7	145	125
11:30	14	7	152	118
11:45	5	9	148	122
12:00	10	8	150	120
12:15	13	14	149	121
12:30	7	12	144	126
12:45	9	14	139	131
13:00	9	9	139	131
13:15	3	10	132	138
13:30	5	10	127	143
13:45	3	2	128	142
14:00	12	8	132	138
14:15	8	11	129	141
14:30	6	12	123	147
14:45	12	11	124	146
15:00	7	12	119	151
15:15	3	7	115	155
15:30	6	4	117	153
15:45	5	16	106	164
16:00	2	18	90	180
16:15	4	12	82	188
16:30	1	10	73	197
16:45	2	3	72	198
17:00	0	15	57	213
17:15	4	6	55	215
17:30	1	5	51	219
17:45	3	4	50	220
18:00	0	2	48	222
18:15	5	4	49	221
18:30	3	5	47	223
18:45	4	4	47	223

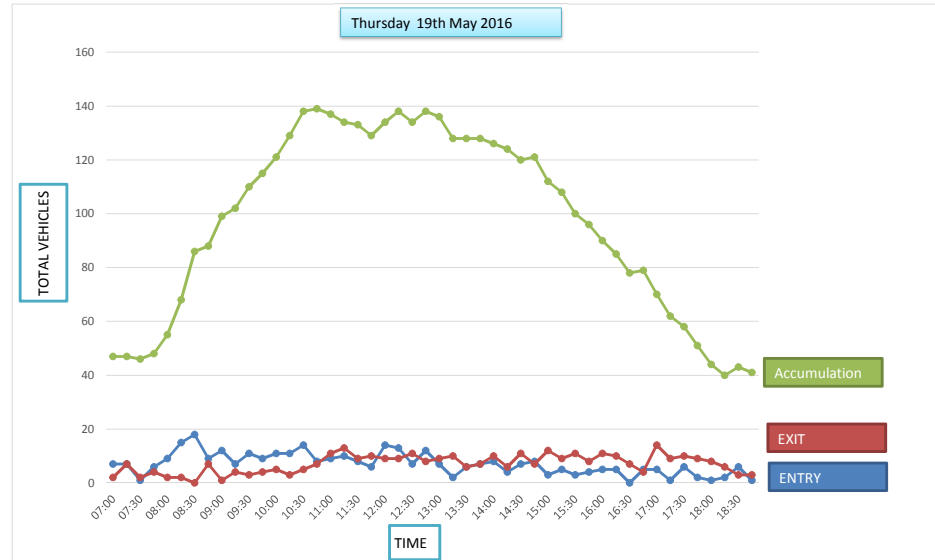


Car Park Accumulation

Car Park Number: 9
 Site: Theatre Street
 Location: Breckland District Council
 Date: Thursday 19th May 2015
 Hours: 0700-1900

Cars parked at start	42
Total No of spaces	266
Cars parked at end	41

Hours	Entry	Exit	Accumulation	Spaces available
07:00	7	2	47	224
07:15	7	7	47	224
07:30	1	2	46	225
07:45	6	4	48	223
08:00	9	2	55	216
08:15	15	2	68	203
08:30	18	0	86	185
08:45	9	7	88	183
09:00	12	1	99	172
09:15	7	4	102	169
09:30	11	3	110	161
09:45	9	4	115	156
10:00	11	5	121	150
10:15	11	3	129	142
10:30	14	5	138	133
10:45	8	7	139	132
11:00	9	11	137	134
11:15	10	13	134	137
11:30	8	9	133	138
11:45	6	10	129	142
12:00	14	9	134	137
12:15	13	9	138	133
12:30	7	11	134	137
12:45	12	8	138	133
13:00	7	9	136	135
13:15	2	10	128	143
13:30	6	6	128	143
13:45	7	7	128	143
14:00	8	10	126	145
14:15	4	6	124	147
14:30	7	11	120	151
14:45	8	7	121	150
15:00	3	12	112	159
15:15	5	9	108	163
15:30	3	11	100	171
15:45	4	8	96	175
16:00	5	11	90	181
16:15	5	10	85	186
16:30	0	7	78	193
16:45	5	4	79	192
17:00	5	14	70	201
17:15	1	9	62	209
17:30	6	10	58	213
17:45	2	9	51	220
18:00	1	8	44	227
18:15	2	6	40	231
18:30	6	3	43	228
18:45	1	3	41	230

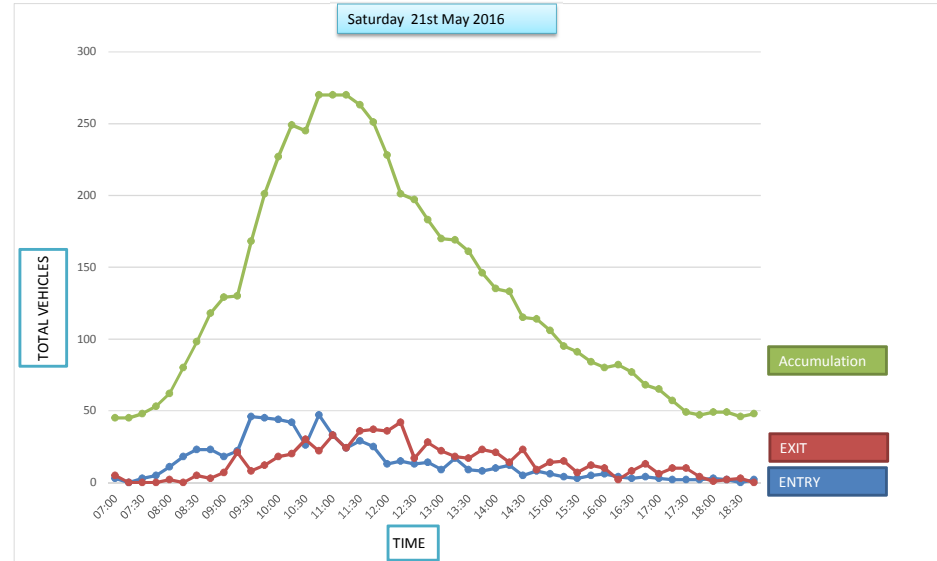


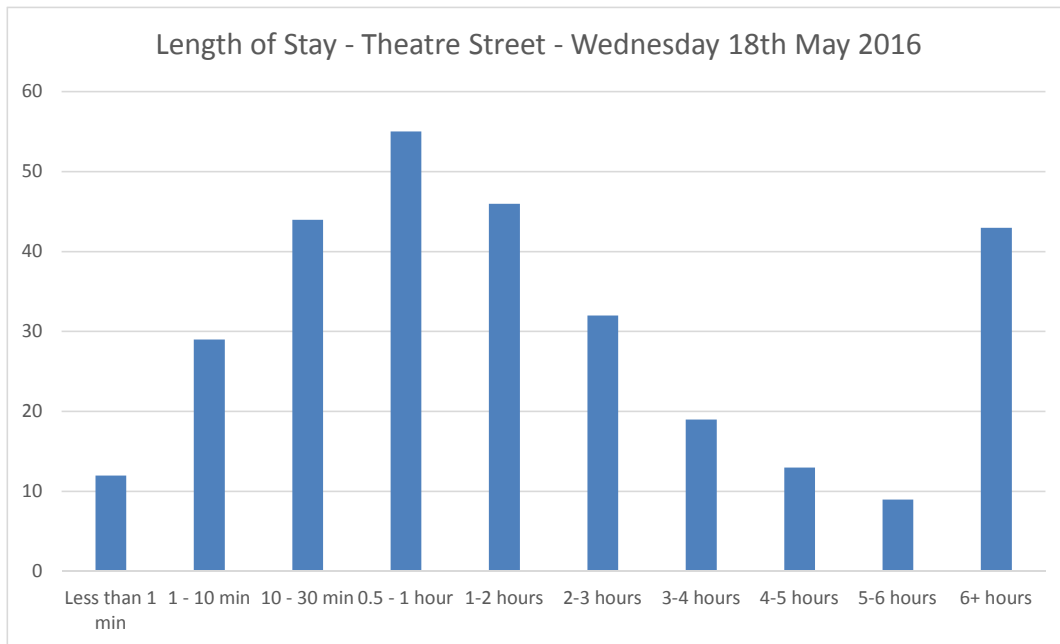
Car Park Accumulation

Car Park Number: 9
 Site: Theatre Street
 Location: Breckland District Council
 Date: Saturday 21st May 2016
 Hours: 0700-1900

Cars parked at start	47
Total No of spaces	266
Cars parked at end	48

Hours	Entry	Exit	Accumulation	Spaces available
07:00	3	5	45	219
07:15	0	0	45	219
07:30	3	0	48	216
07:45	5	0	53	211
08:00	11	2	62	202
08:15	18	0	80	184
08:30	23	5	98	166
08:45	23	3	118	146
09:00	18	7	129	135
09:15	22	21	130	134
09:30	46	8	168	96
09:45	45	12	201	63
10:00	44	18	227	37
10:15	42	20	249	15
10:30	26	30	245	19
10:45	47	22	270	-6
11:00	33	33	270	-6
11:15	24	24	270	-6
11:30	29	36	263	1
11:45	25	37	251	13
12:00	13	36	228	36
12:15	15	42	201	63
12:30	13	17	197	67
12:45	14	28	183	81
13:00	9	22	170	94
13:15	17	18	169	95
13:30	9	17	161	103
13:45	8	23	146	118
14:00	10	21	135	129
14:15	12	14	133	131
14:30	5	23	115	149
14:45	8	9	114	150
15:00	6	14	106	158
15:15	4	15	95	169
15:30	3	7	91	173
15:45	5	12	84	180
16:00	6	10	80	184
16:15	4	2	82	182
16:30	3	8	77	187
16:45	4	13	68	196
17:00	3	6	65	199
17:15	2	10	57	207
17:30	2	10	49	215
17:45	2	4	47	217
18:00	3	1	49	215
18:15	2	2	49	215
18:30	0	3	46	218
18:45	2	0	48	216

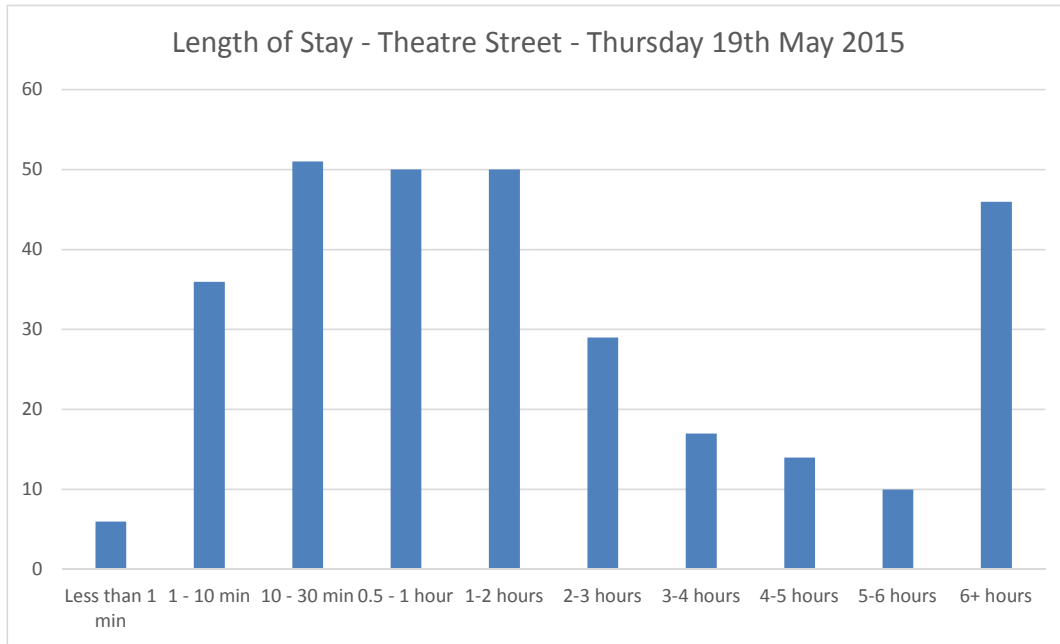




Note:

The traffic surveys recorded data between 7:00 and 19:00 during the day therefore vehicles arriving / departing before and after these times have been excluded from the above chart. This may include long term parking and the excluded data is summarised below:

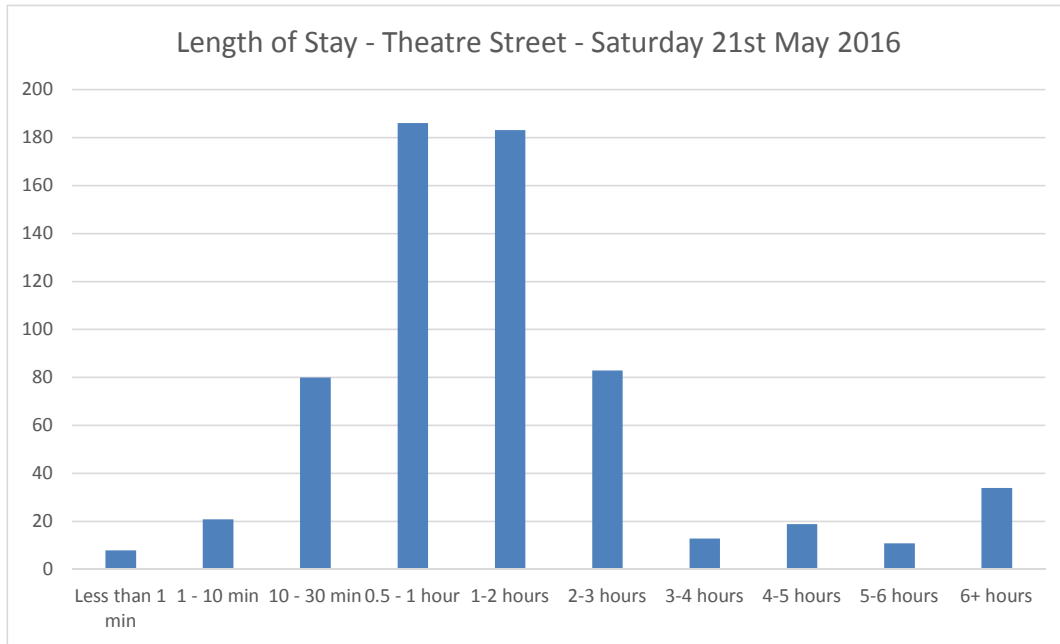
Parked at 7:00 and leave during the day:	21	
Arrive during the survey however parked at 19:00:	29	4
Vehicles not moved during survey:	18	25



Note:

The traffic surveys recorded data between 7:00 and 19:00 during the day therefore vehicles arriving / departing before and after these times have been excluded from the above chart. This may include long term parking and the excluded data is summarised below:

Parked at 7:00 and leave during the day:	29	
Arrive during the survey however parked at 19:00:	28	7
Vehicles not moved during survey:	13	21



Note:

The traffic surveys recorded data between 7:00 and 19:00 during the day therefore vehicles arriving / departing before and after these times have been excluded from the above chart. This may include long term parking and the excluded data is summarised below:

Parked at 7:00 and leave during the day:	32	
Arrive during the survey however parked at 19:00:	33	6
Vehicles not moved during survey:	15	27



Key:



Site
Rail Station



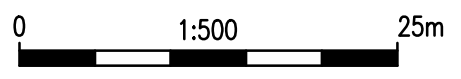
CAR PARK INFORMATION

NO	NAME	TOTAL NO. SPACES	NO. DISABLED SPACES
1	QUEENS SQUARE	109	8
2	EDENSIDE	46	2
3	HORSE PIT	22	1
4	SWAFFHAM HILL	24	0
5	THE GUILDHALL	93	5
6A	COWPER ROAD	163	8
6B	COWPER ROAD		
7	CHEERY TREE	446	5
8	STATION STREET	26	0
9	THEATRE STREET	266	4
10	LYNN STREET	22	0
11	PEDLARS	20	0
12	MARKET PLACE	58	0
13	PIT LANE		0
14	ST NICHOLAS ST	38	0
15	LAND AT MINISTER GATE		
16	THE LINK	30	1
17	TANNER ST NORTH	54	2
18	TANNER ST SOUTH	68	3
19A	SCHOOL LANE(N)	77	2
19B	SCHOOL LANE(S)		
20	WHITE HART STREET	37	2
21	CAGE LANE	26	1
22	BURY ROAD	36	0
23	MARKET PLACE	21	2
24	PIKE LANE	85	5
25	ST GILES LANE (E)	39	3
26A	ST GILES LANE (W-A)	64	3
26B	ST GILES LANE (W-B)		

NOTES:

1. SITE VISIT 08.06.16 10:10AM
2. 0 DISABLED PARKING SPACE

COPYRIGHT © MLM CONSULTING ENGINEERS LTD



Multidisciplinary Consulting

190 Eureka Park, Upper Pemberton, Ashford, Kent TN25 4AZ
Tel: 01233 610530 Fax: 01233 618299
Website: www.mlm.uk.com

Drawing Status: **INFORMATION**

Client: **THE LAND GROUP**

Project: **BRECKLAND DISTRICT COUNCIL - CAR PARKING REVIEW**

Drawing Title: **CAR PARK NUMBER 10-SWAFFHAM**

Drawn/Design	JW	Date	27/04/16	Scales	1:1000 @ A3
Checked	LAB	Approved	LAB		

Drawing No. **617548/SK10** Rev **A**

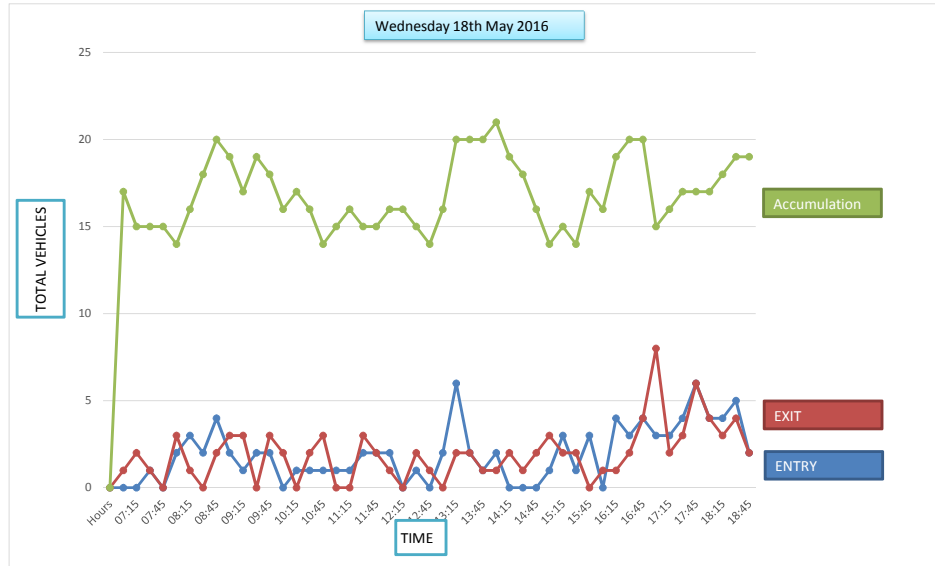
Rev	Date	Description	Made	Ckd
A	13.06.16	PHOTOGRAPHS ADDED	JW	LAB

Car Park Accumulation

Car Park Number: 10
 Site: Lynn Street
 Location: Breckland District Council
 Date: Wednesday 18th May 2016
 Hours: 0700-1900

Cars parked at start	18
Total No of spaces	26
Cars parked at end	19

Hours	Entry	Exit	Accumulation	Spaces available
07:00	0	1	17	8
07:15	0	2	15	10
07:30	1	1	15	10
07:45	0	0	15	10
08:00	2	3	14	11
08:15	3	1	16	9
08:30	2	0	18	7
08:45	4	2	20	5
09:00	2	3	19	6
09:15	1	3	17	8
09:30	2	0	19	6
09:45	2	3	18	7
10:00	0	2	16	9
10:15	1	0	17	8
10:30	1	2	16	9
10:45	1	3	14	11
11:00	1	0	15	10
11:15	1	0	16	9
11:30	2	3	15	10
11:45	2	2	15	10
12:00	2	1	16	9
12:15	0	0	16	9
12:30	1	2	15	10
12:45	0	1	14	11
13:00	2	0	16	9
13:15	6	2	20	5
13:30	2	2	20	5
13:45	1	1	20	5
14:00	2	1	21	4
14:15	0	2	19	6
14:30	0	1	18	7
14:45	0	2	16	9
15:00	1	3	14	11
15:15	3	2	15	10
15:30	1	2	14	11
15:45	3	0	17	8
16:00	0	1	16	9
16:15	4	1	19	6
16:30	3	2	20	5
16:45	4	4	20	5
17:00	3	8	15	10
17:15	3	2	16	9
17:30	4	3	17	8
17:45	6	6	17	8
18:00	4	4	17	8
18:15	4	3	18	7
18:30	5	4	19	6
18:45	2	2	19	6

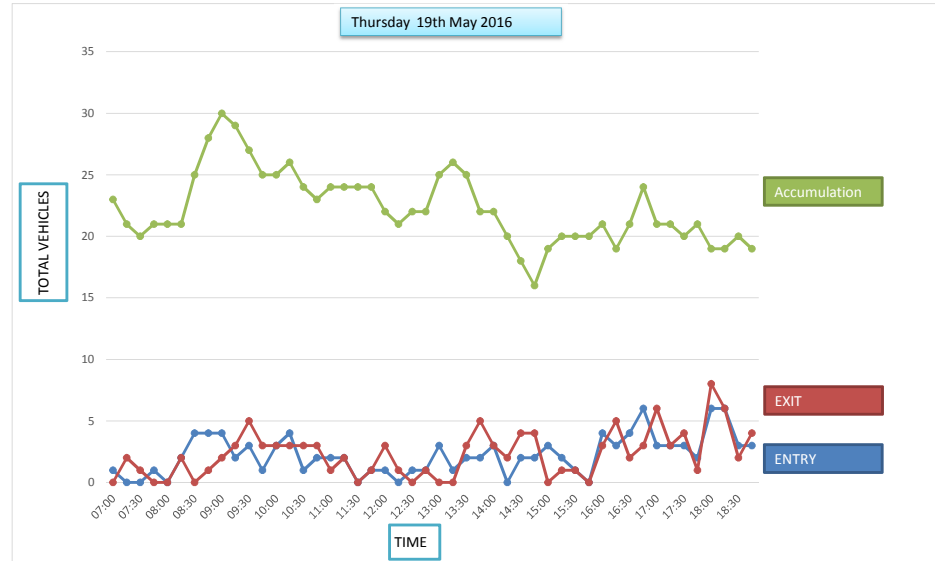


Car Park Accumulation

Car Park Number: 10
 Site: Lynn Street
 Location: Breckland District Council
 Date: Thursday 19th May 2015
 Hours: 0700-1900

Cars parked at start	22
Total No of spaces	26
Cars parked at end	19

Hours	Entry	Exit	Accumulation	Spaces available
07:00	1	0	23	4
07:15	0	2	21	6
07:30	0	1	20	7
07:45	1	0	21	6
08:00	0	0	21	6
08:15	2	2	21	6
08:30	4	0	25	2
08:45	4	1	28	-1
09:00	4	2	30	-3
09:15	2	3	29	-2
09:30	3	5	27	0
09:45	1	3	25	2
10:00	3	3	25	2
10:15	4	3	26	1
10:30	1	3	24	3
10:45	2	3	23	4
11:00	2	1	24	3
11:15	2	2	24	3
11:30	0	0	24	3
11:45	1	1	24	3
12:00	1	3	22	5
12:15	0	1	21	6
12:30	1	0	22	5
12:45	1	1	22	5
13:00	3	0	25	2
13:15	1	0	26	1
13:30	2	3	25	2
13:45	2	5	22	5
14:00	3	3	22	5
14:15	0	2	20	7
14:30	2	4	18	9
14:45	2	4	16	11
15:00	3	0	19	8
15:15	2	1	20	7
15:30	1	1	20	7
15:45	0	0	20	7
16:00	4	3	21	6
16:15	3	5	19	8
16:30	4	2	21	6
16:45	6	3	24	3
17:00	3	6	21	6
17:15	3	3	21	6
17:30	3	4	20	7
17:45	2	1	21	6
18:00	6	8	19	8
18:15	6	6	19	8
18:30	3	2	20	7
18:45	3	4	19	8

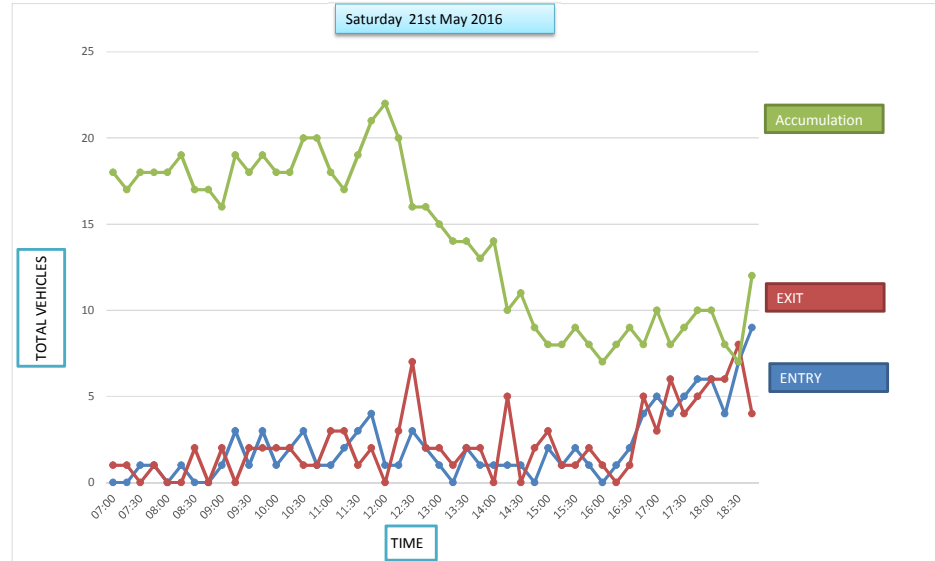


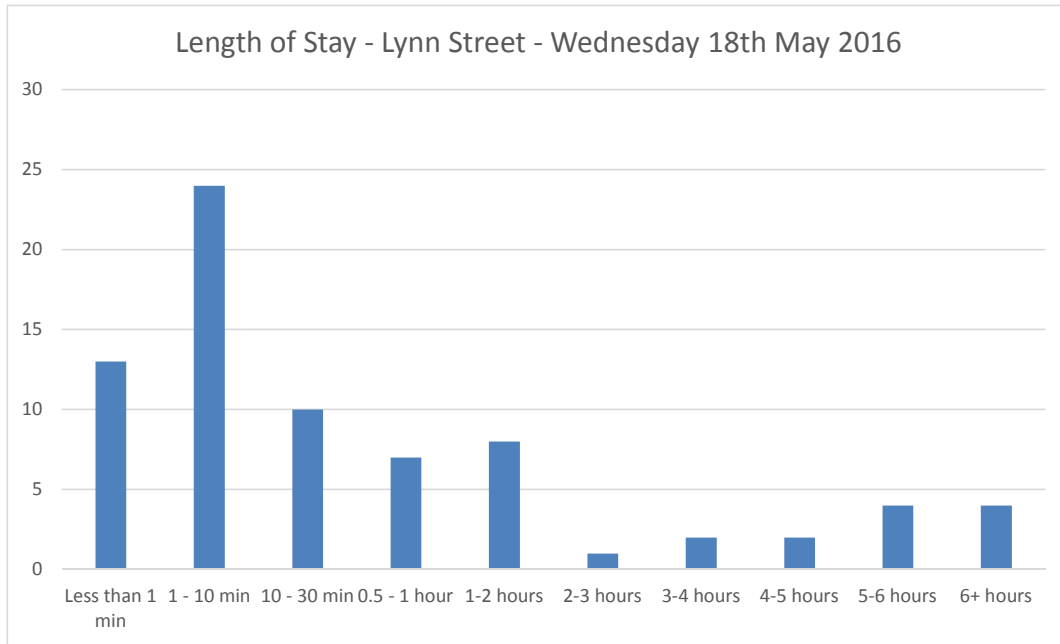
Car Park Accumulation

Car Park Number: 10
 Site: Lynn Street
 Location: Breckland District Council
 Date: Saturday 21st May 2016
 Hours: 0700-1900

Cars parked at start	19
Total No of spaces	26
Cars parked at end	12

Hours	Entry	Exit	Accumulation	Spaces available
07:00	0	1	18	7
07:15	0	1	17	8
07:30	1	0	18	7
07:45	1	1	18	7
08:00	0	0	18	7
08:15	1	0	19	6
08:30	0	2	17	8
08:45	0	0	17	8
09:00	1	2	16	9
09:15	3	0	19	6
09:30	1	2	18	7
09:45	3	2	19	6
10:00	1	2	18	7
10:15	2	2	18	7
10:30	3	1	20	5
10:45	1	1	20	5
11:00	1	3	18	7
11:15	2	3	17	8
11:30	3	1	19	6
11:45	4	2	21	4
12:00	1	0	22	3
12:15	1	3	20	5
12:30	3	7	16	9
12:45	2	2	16	9
13:00	1	2	15	10
13:15	0	1	14	11
13:30	2	2	14	11
13:45	1	2	13	12
14:00	1	0	14	11
14:15	1	5	10	15
14:30	1	0	11	14
14:45	0	2	9	16
15:00	2	3	8	17
15:15	1	1	8	17
15:30	2	1	9	16
15:45	1	2	8	17
16:00	0	1	7	18
16:15	1	0	8	17
16:30	2	1	9	16
16:45	4	5	8	17
17:00	5	3	10	15
17:15	4	6	8	17
17:30	5	4	9	16
17:45	6	5	10	15
18:00	6	6	10	15
18:15	4	6	8	17
18:30	7	8	7	18
18:45	9	4	12	13

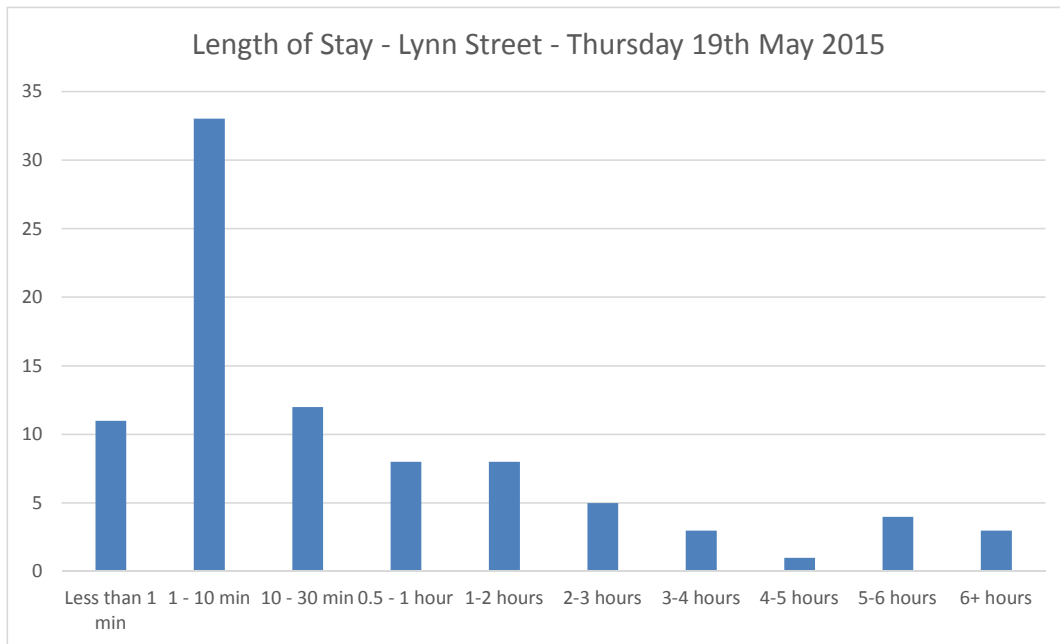




Note:

The traffic surveys recorded data between 7:00 and 19:00 during the day therefore vehicles arriving / departing before and after these times have been excluded from the above chart. This may include long term parking and the excluded data is summarised below:

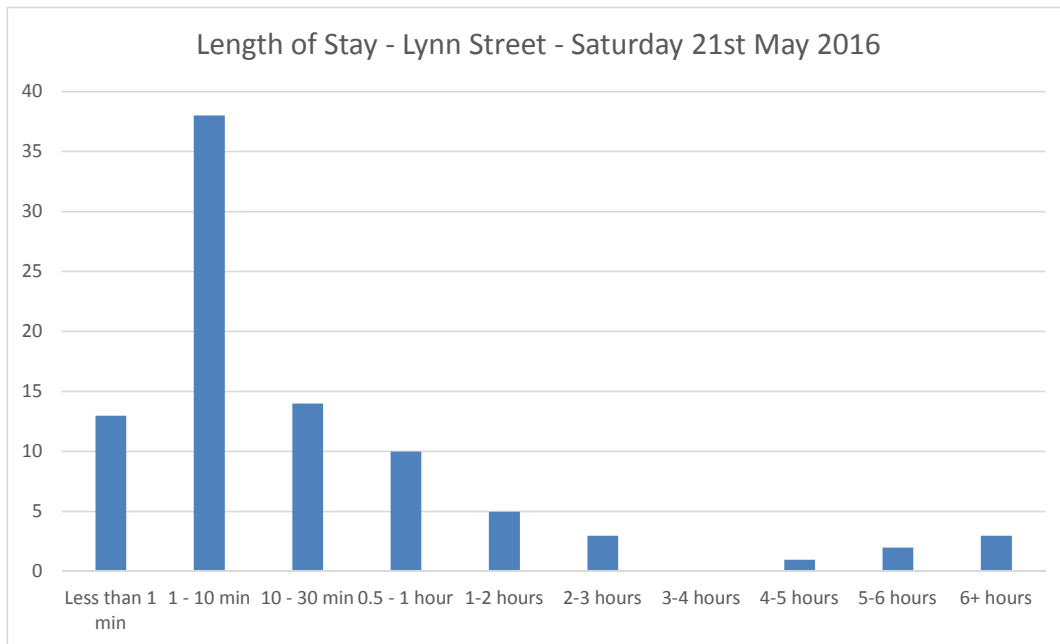
Parked at 7:00 and leave during the day:	18	
Arrive during the survey however parked at 19:00:	19	8
Vehicles not moved during survey:	0	11



Note:

The traffic surveys recorded data between 7:00 and 19:00 during the day therefore vehicles arriving / departing before and after these times have been excluded from the above chart. This may include long term parking and the excluded data is summarised below:

Parked at 7:00 and leave during the day:	22	
Arrive during the survey however parked at 19:00:	19	8
Vehicles not moved during survey:	0	11



Note:

The traffic surveys recorded data between 7:00 and 19:00 during the day therefore vehicles arriving / departing before and after these times have been excluded from the above chart. This may include long term parking and the excluded data is summarised below:

Parked at 7:00 and leave during the day:	19	
Arrive during the survey however parked at 19:00:	12	7
Vehicles not moved during survey:	0	5



Key:



Site
Rail Station



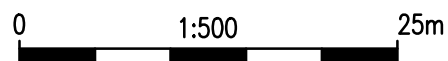
CAR PARK INFORMATION

NO	NAME	TOTAL NO. SPACES	NO. DISABLED SPACES
1	QUEENS SQUARE	109	8
2	EDENSIDE	46	2
3	HORSE PIT	22	1
4	SWAFFHAM HILL	24	0
5	THE GUILDHALL	93	5
6A	COWPER ROAD	163	8
6B	COWPER ROAD		
7	CHEERY TREE	446	5
8	STATION STREET	26	0
9	THEATRE STREET	266	4
10	LYNN STREET	22	0
11	PEDLARS	20	0
12	MARKET PLACE	58	0
13	PIT LANE		0
14	ST NICHOLAS ST	38	0
15	LAND AT MINISTER GATE		
16	THE LINK	30	1
17	TANNER ST NORTH	54	2
18	TANNER ST SOUTH	68	3
19A	SCHOOL LANE(N)	77	2
19B	SCHOOL LANE(S)		
20	WHITE HART STREET	37	2
21	CAGE LANE	26	1
22	BURY ROAD	36	0
23	MARKET PLACE	21	2
24	PIKE LANE	85	5
25	ST GILES LANE (E)	39	3
26A	ST GILES LANE (W-A)	64	3
26B	ST GILES LANE (W-B)		

NOTES:

1. SITE VISIT 08.06.16 ; 2HOURS (8-10AM)
2. 0 DISABLED PARKING SPACE

COPYRIGHT © MLM CONSULTING ENGINEERS LTD



Multidisciplinary Consulting

190 Eureka Park, Upper Pemberton, Ashford, Kent TN25 4AZ
Tel: 01233 610530 Fax: 01233 618299
Website: www.mlm.uk.com

Drawing Status:

INFORMATION

Client

THE LAND GROUP

Project

BRECKLAND DISTRICT COUNCIL - CAR PARKING REVIEW

Drawing Title

**CAR PARK NUMBER
11-SWAFFHAM**

Drawn/Design

JW

Date

27/04/16

Scales

1:500 @ A3

Checked

LAB

Approved

LAB

Drawing No.

617548/SK11

Rev

A

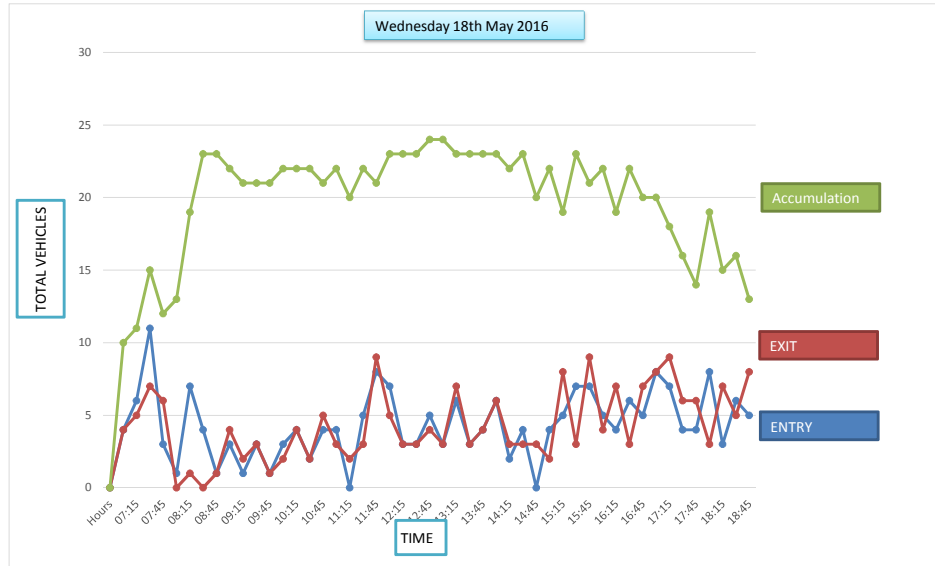
Rev	Date	Description	Made	Ckd
A	13.06.16	PHOTOGRAPHS ADDED	JW	LAB

Car Park Accumulation

Car Park Number: 11
 Site: Pedlars
 Location: Breckland District Council
 Date: Wednesday 18th May 2016
 Hours: 0700-1900

Cars parked at start	10
Total No of spaces	19
Cars parked at end	13

Hours	Entry	Exit	Accumulation	Spaces available
07:00	4	4	10	9
07:15	6	5	11	8
07:30	11	7	15	4
07:45	3	6	12	7
08:00	1	0	13	6
08:15	7	1	19	0
08:30	4	0	23	-4
08:45	1	1	23	-4
09:00	3	4	22	-3
09:15	1	2	21	-2
09:30	3	3	21	-2
09:45	1	1	21	-2
10:00	3	2	22	-3
10:15	4	4	22	-3
10:30	2	2	22	-3
10:45	4	5	21	-2
11:00	4	3	22	-3
11:15	0	2	20	-1
11:30	5	3	22	-3
11:45	8	9	21	-2
12:00	7	5	23	-4
12:15	3	3	23	-4
12:30	3	3	23	-4
12:45	5	4	24	-5
13:00	3	3	24	-5
13:15	6	7	23	-4
13:30	3	3	23	-4
13:45	4	4	23	-4
14:00	6	6	23	-4
14:15	2	3	22	-3
14:30	4	3	23	-4
14:45	0	3	20	-1
15:00	4	2	22	-3
15:15	5	8	19	0
15:30	7	3	23	-4
15:45	7	9	21	-2
16:00	5	4	22	-3
16:15	4	7	19	0
16:30	6	3	22	-3
16:45	5	7	20	-1
17:00	8	8	20	-1
17:15	7	9	18	1
17:30	4	6	16	3
17:45	4	6	14	5
18:00	8	3	19	0
18:15	3	7	15	4
18:30	6	5	16	3
18:45	5	8	13	6



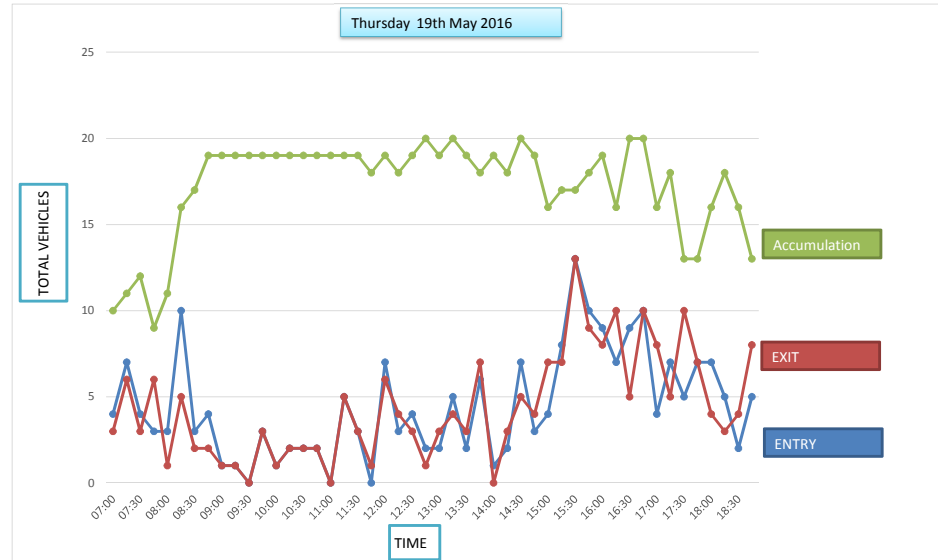
209 206

Car Park Accumulation

Car Park Number: 11
Site: Pedlars
Location: Breckland District Council
Date: Thursday 19th May 2016
Hours: 0700-1900

Cars parked at start	9
Total No of spaces	19
Cars parked at end	13

Hours	Entry	Exit	Accumulation	Spaces available
07:00	4	3	10	10
07:15	7	6	11	9
07:30	4	3	12	8
07:45	3	6	9	11
08:00	3	1	11	9
08:15	10	5	16	4
08:30	3	2	17	3
08:45	4	2	19	1
09:00	1	1	19	1
09:15	1	1	19	1
09:30	0	0	19	1
09:45	3	3	19	1
10:00	1	1	19	1
10:15	2	2	19	1
10:30	2	2	19	1
10:45	2	2	19	1
11:00	0	0	19	1
11:15	5	5	19	1
11:30	3	3	19	1
11:45	0	1	18	2
12:00	7	6	19	1
12:15	3	4	18	2
12:30	4	3	19	1
12:45	2	1	20	0
13:00	2	3	19	1
13:15	5	4	20	0
13:30	2	3	19	1
13:45	6	7	18	2
14:00	1	0	19	1
14:15	2	3	18	2
14:30	7	5	20	0
14:45	3	4	19	1
15:00	4	7	16	4
15:15	8	7	17	3
15:30	13	13	17	3
15:45	10	9	18	2
16:00	9	8	19	1
16:15	7	10	16	4
16:30	9	5	20	0
16:45	10	10	20	0
17:00	4	8	16	4
17:15	7	5	18	2
17:30	5	10	13	7
17:45	7	7	13	7
18:00	7	4	16	4
18:15	5	3	18	2
18:30	2	4	16	4
18:45	5	8	13	7

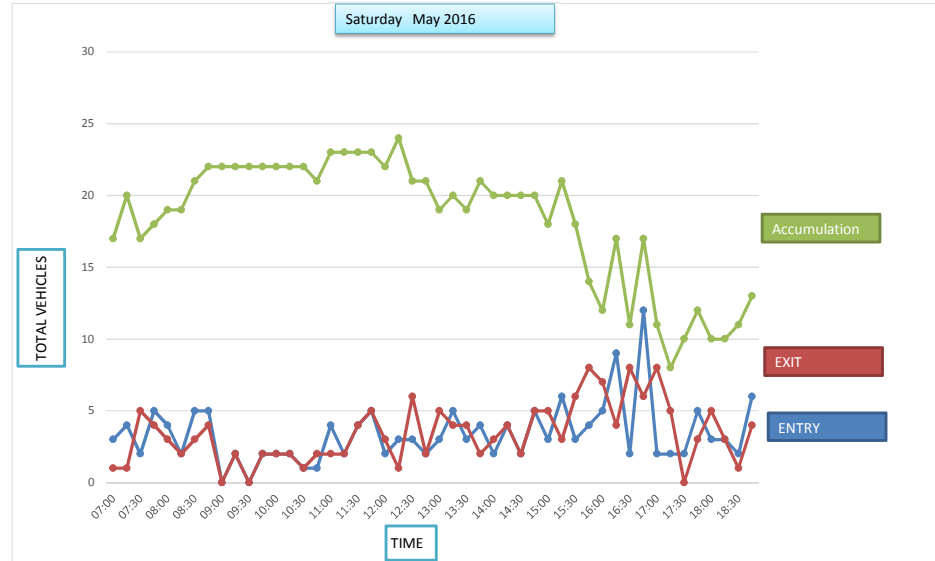


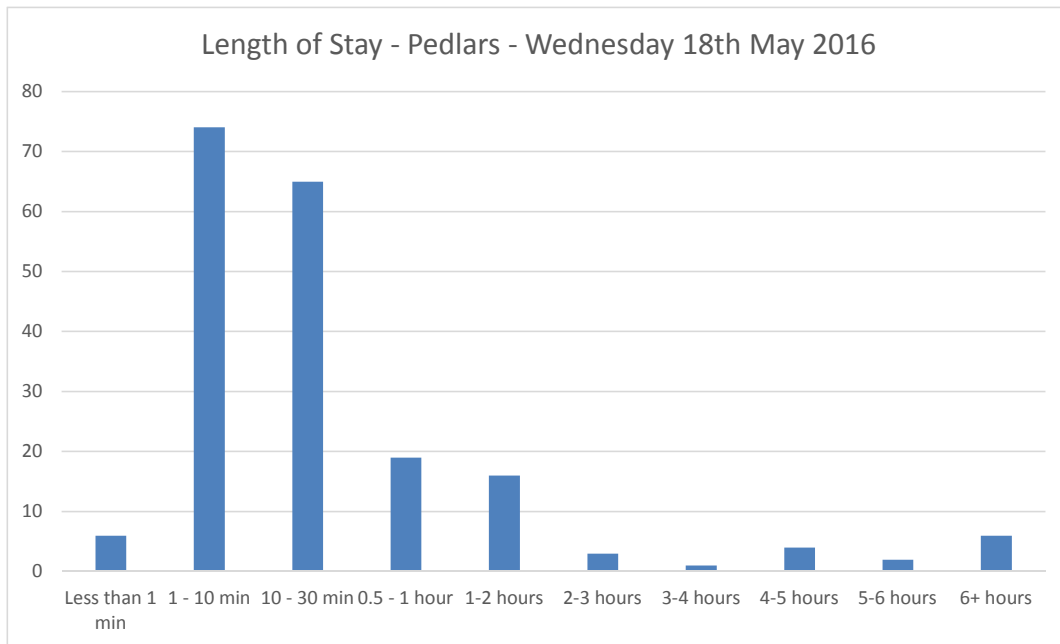
Car Park Accumulation

Car Park Number: 11
 Site: Pedlars
 Location: Breckland District Council
 Date: Saturday 21st May 2016
 Hours: 0700-1900

Cars parked at start	15
Total No of spaces	19
Cars parked at end	13

Hours	Entry	Exit	Accumulation	Spaces available
07:00	3	1	17	4
07:15	4	1	20	1
07:30	2	5	17	4
07:45	5	4	18	3
08:00	4	3	19	2
08:15	2	2	19	2
08:30	5	3	21	0
08:45	5	4	22	-1
09:00	0	0	22	-1
09:15	2	2	22	-1
09:30	0	0	22	-1
09:45	2	2	22	-1
10:00	2	2	22	-1
10:15	2	2	22	-1
10:30	1	1	22	-1
10:45	1	2	21	0
11:00	4	2	23	-2
11:15	2	2	23	-2
11:30	4	4	23	-2
11:45	5	5	23	-2
12:00	2	3	22	-1
12:15	3	1	24	-3
12:30	3	6	21	0
12:45	2	2	21	0
13:00	3	5	19	2
13:15	5	4	20	1
13:30	3	4	19	2
13:45	4	2	21	0
14:00	2	3	20	1
14:15	4	4	20	1
14:30	2	2	20	1
14:45	5	5	20	1
15:00	3	5	18	3
15:15	6	3	21	0
15:30	3	6	18	3
15:45	4	8	14	7
16:00	5	7	12	9
16:15	9	4	17	4
16:30	2	8	11	10
16:45	12	6	17	4
17:00	2	8	11	10
17:15	2	5	8	13
17:30	2	0	10	11
17:45	5	3	12	9
18:00	3	5	10	11
18:15	3	3	10	11
18:30	2	1	11	10
18:45	6	4	13	8

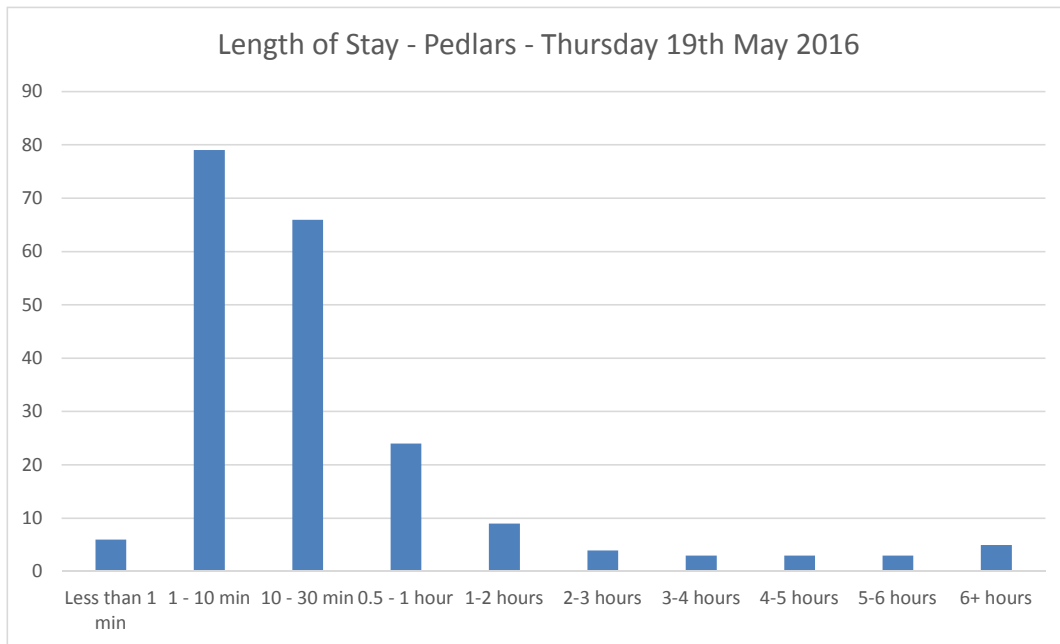




Note:

The traffic surveys recorded data between 7:00 and 19:00 during the day therefore vehicles arriving / departing before and after these times have been excluded from the above chart. This may include long term parking and the excluded data is summarised below:

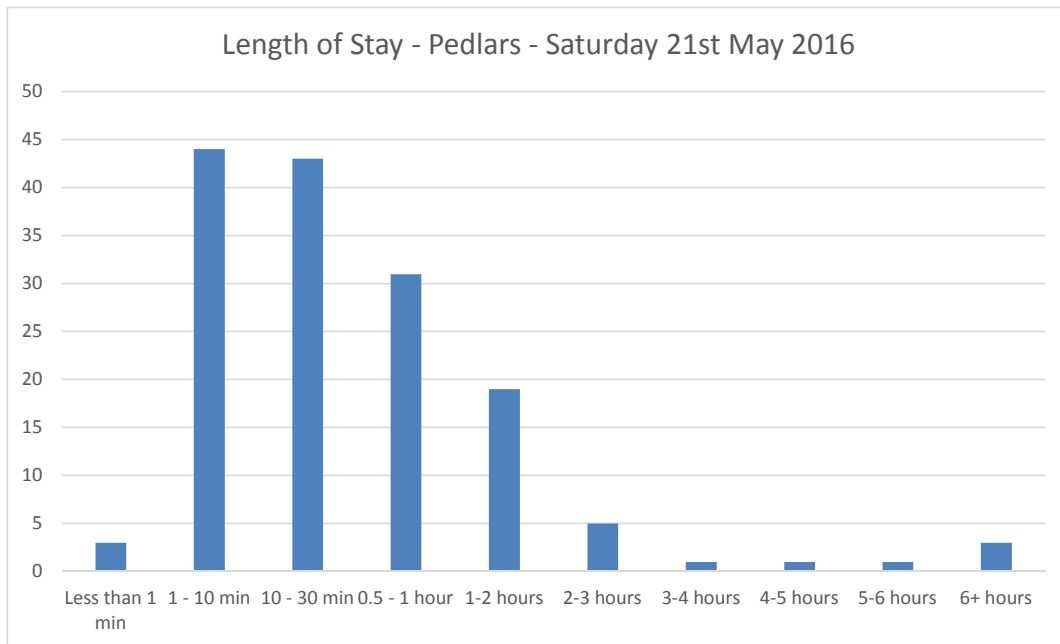
Parked at 7:00 and leave during the day:	10	
Arrive during the survey however parked at 19:00:	13	7
Vehicles not moved during survey:	0	6



Note:

The traffic surveys recorded data between 7:00 and 19:00 during the day therefore vehicles arriving / departing before and after these times have been excluded from the above chart. This may include long term parking and the excluded data is summarised below:

Parked at 7:00 and leave during the day:	8	
Arrive during the survey however parked at 19:00:	12	5
Vehicles not moved during survey:	1	7



Note:

The traffic surveys recorded data between 7:00 and 19:00 during the day therefore vehicles arriving / departing before and after these times have been excluded from the above chart. This may include long term parking and the excluded data is summarised below:

Parked at 7:00 and leave during the day:	13	
Arrive during the survey however parked at 19:00:	11	6
Vehicles not moved during survey:	2	5



Key:

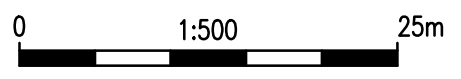


Site
Rail Station



CAR PARK INFORMATION			
NO	NAME	TOTAL NO. SPACES	NO. DISABLED SPACES
1	QUEENS SQUARE	109	8
2	EDENSIDE	46	2
3	HORSE PIT	22	1
4	SWAFFHAM HILL	24	0
5	THE GUILDHALL	93	5
6A	COWPER ROAD	163	8
6B	COWPER ROAD		
7	CHEERY TREE	446	5
8	STATION STREET	26	0
9	THEATRE STREET	266	4
10	LYNN STREET	22	0
11	PEDLARS	20	0
12	MARKET PLACE	58	0
13	PIT LANE		0
14	ST NICHOLAS ST	38	0
15	LAND AT MINISTER GATE		
16	THE LINK	30	1
17	TANNER ST NORTH	54	2
18	TANNER ST SOUTH	68	3
19A	SCHOOL LANE(N)	77	2
19B	SCHOOL LANE(S)		
20	WHITE HART STREET	37	2
21	CAGE LANE	26	1
22	BURY ROAD	36	0
23	MARKET PLACE	21	2
24	PIKE LANE	85	5
25	ST GILES LANE (E)	39	3
26A	ST GILES LANE (W-A)	64	3
26B	ST GILES LANE (W-B)		

COPYRIGHT © MLM CONSULTING ENGINEERS LTD



Multidisciplinary Consulting

190 Eureka Park, Upper Pemberton, Ashford, Kent TN25 4AZ
Tel: 01233 610530 Fax: 01233 618299
Website: www.mlm.uk.com

Drawing Status:

INFORMATION

Client

THE LAND GROUP

Project

BRECKLAND DISTRICT COUNCIL - CAR PARKING REVIEW

Drawing Title

CAR PARK NUMBER 12-SWAFFHAM

Drawn/Design

JW

Date

27/04/16

Scales

1:500 @ A3

Checked

LAB

Approved

LAB

Drawing No.

617548/SK12

Rev

A

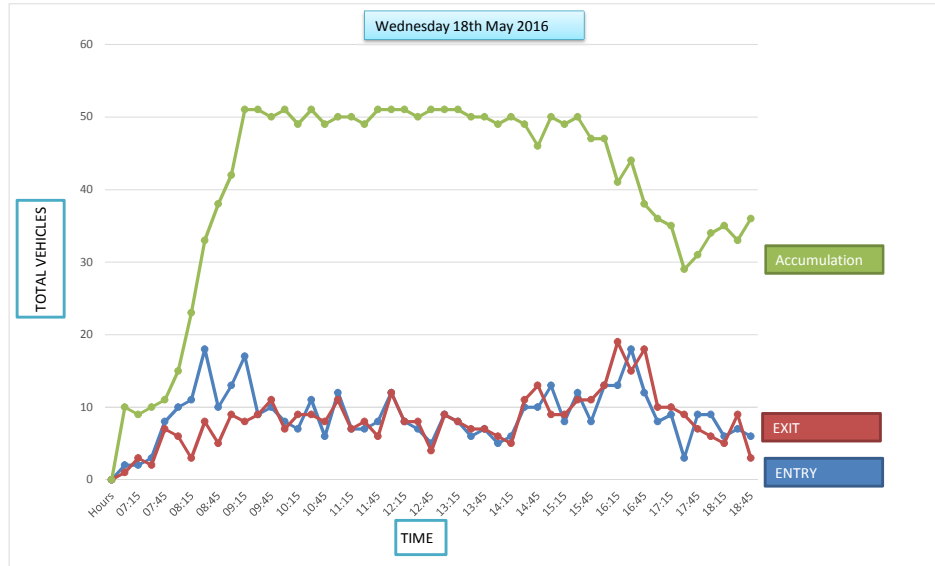
Rev	Date	Description	Made	Ckd
A	13.06.16	PHOTOGRAPHS ADDED	JW	LAB

Car Park Accumulation

Car Park Number: 12
 Site: Market Place
 Location: Breckland District Council
 Date: Wednesday 18th May 2016
 Hours: 0700-1900

Cars parked at start	9
Total No of spaces	58
Cars parked at end	36

Hours	Entry	Exit	Accumulation	Spaces available
07:00	2	1	10	49
07:15	2	3	9	50
07:30	3	2	10	49
07:45	8	7	11	48
08:00	10	6	15	44
08:15	11	3	23	36
08:30	18	8	33	26
08:45	10	5	38	21
09:00	13	9	42	17
09:15	17	8	51	8
09:30	9	9	51	8
09:45	10	11	50	9
10:00	8	7	51	8
10:15	7	9	49	10
10:30	11	9	51	8
10:45	6	8	49	10
11:00	12	11	50	9
11:15	7	7	50	9
11:30	7	8	49	10
11:45	8	6	51	8
12:00	12	12	51	8
12:15	8	8	51	8
12:30	7	8	50	9
12:45	5	4	51	8
13:00	9	9	51	8
13:15	8	8	51	8
13:30	6	7	50	9
13:45	7	7	50	9
14:00	5	6	49	10
14:15	6	5	50	9
14:30	10	11	49	10
14:45	10	13	46	13
15:00	13	9	50	9
15:15	8	9	49	10
15:30	12	11	50	9
15:45	8	11	47	12
16:00	13	13	47	12
16:15	13	19	41	18
16:30	18	15	44	15
16:45	12	18	38	21
17:00	8	10	36	23
17:15	9	10	35	24
17:30	3	9	29	30
17:45	9	7	31	28
18:00	9	6	34	25
18:15	6	5	35	24
18:30	7	9	33	26
18:45	6	3	36	23

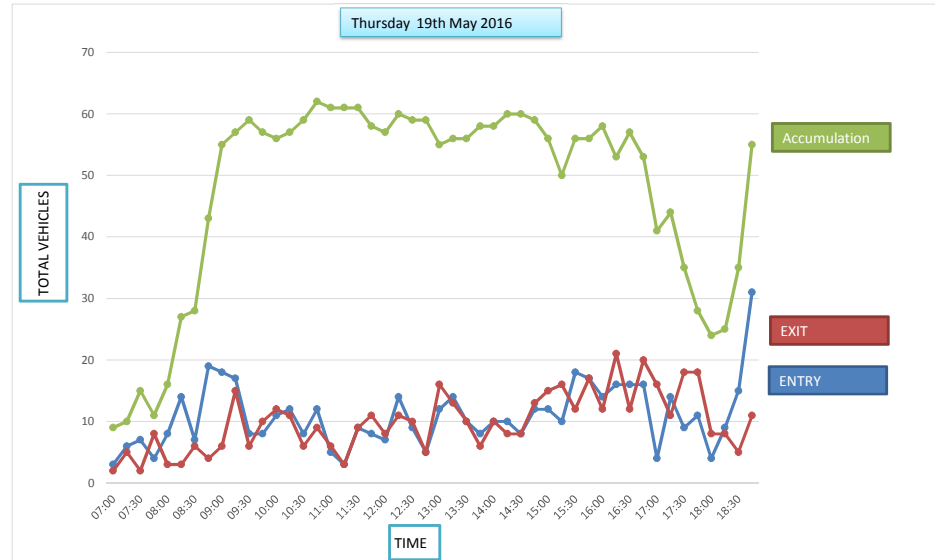


Car Park Accumulation

Car Park Number: 12
 Site: Market Place
 Location: Breckland District Council
 Date: Thursday 19th May 2015
 Hours: 0700-1900

Cars parked at start	8
Total No of spaces	58
Cars parked at end	55

Hours	Entry	Exit	Accumulation	Spaces available
07:00	3	2	9	50
07:15	6	5	10	49
07:30	7	2	15	44
07:45	4	8	11	48
08:00	8	3	16	43
08:15	14	3	27	32
08:30	7	6	28	31
08:45	19	4	43	16
09:00	18	6	55	4
09:15	17	15	57	2
09:30	8	6	59	0
09:45	8	10	57	2
10:00	11	12	56	3
10:15	12	11	57	2
10:30	8	6	59	0
10:45	12	9	62	-3
11:00	5	6	61	-2
11:15	3	3	61	-2
11:30	9	9	61	-2
11:45	8	11	58	1
12:00	7	8	57	2
12:15	14	11	60	-1
12:30	9	10	59	0
12:45	5	5	59	0
13:00	12	16	55	4
13:15	14	13	56	3
13:30	10	10	56	3
13:45	8	6	58	1
14:00	10	10	58	1
14:15	10	8	60	-1
14:30	8	8	60	-1
14:45	12	13	59	0
15:00	12	15	56	3
15:15	10	16	50	9
15:30	18	12	56	3
15:45	17	17	56	3
16:00	14	12	58	1
16:15	16	21	53	6
16:30	16	12	57	2
16:45	16	20	53	6
17:00	4	16	41	18
17:15	14	11	44	15
17:30	9	18	35	24
17:45	11	18	28	31
18:00	4	8	24	35
18:15	9	8	25	34
18:30	15	5	35	24
18:45	31	11	55	4

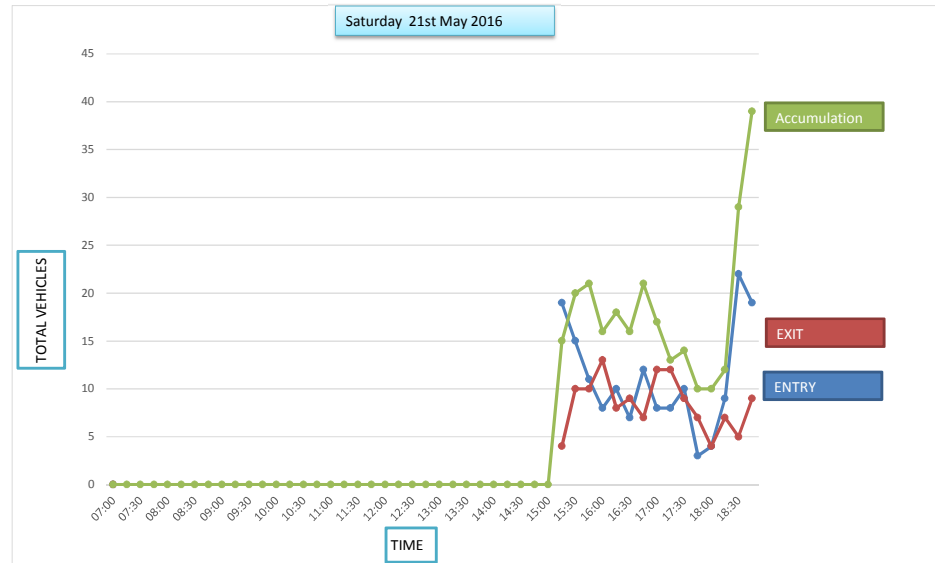


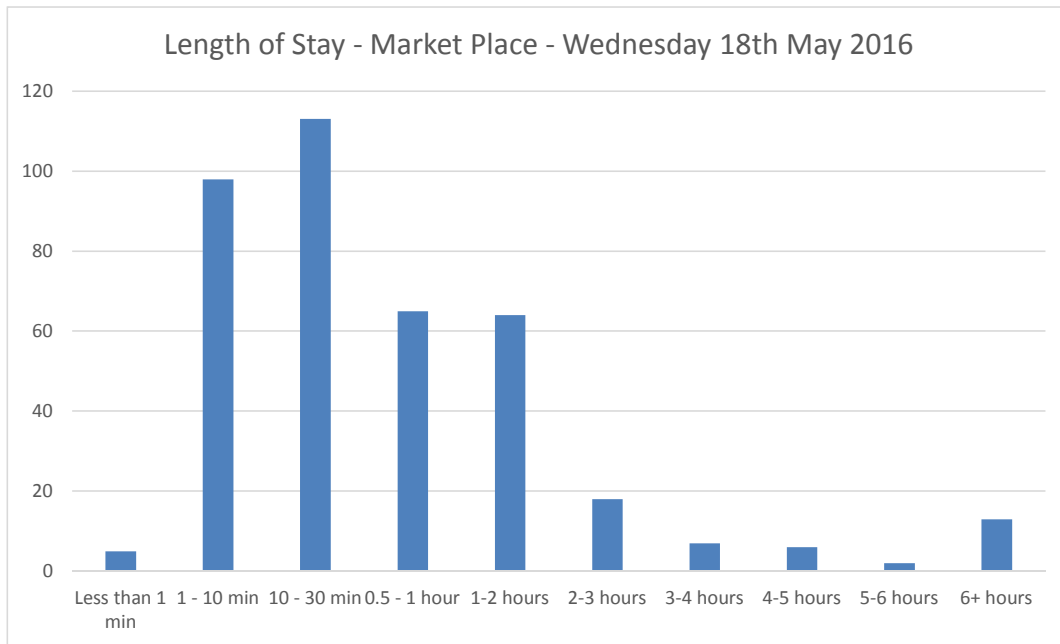
Car Park Accumulation

Car Park Number: 12
 Site: Market Place
 Location: Breckland District Council
 Date: Saturday 21st May 2016
 Hours: 0700-1900

Cars parked at start	0
Total No of spaces	58
Cars parked at end	44

Hours	Entry	Exit	Accumulation	Spaces available
07:00	Closed Market	Closed Market	0	58
07:15			0	58
07:30			0	58
07:45			0	58
08:00			0	58
08:15			0	58
08:30			0	58
08:45			0	58
09:00			0	58
09:15			0	58
09:30			0	58
09:45			0	58
10:00			0	58
10:15			0	58
10:30			0	58
10:45			0	58
11:00			0	58
11:15			0	58
11:30			0	58
11:45			0	58
12:00			0	58
12:15			0	58
12:30			0	58
12:45			0	58
13:00			0	58
13:15			0	58
13:30			0	58
13:45			0	58
14:00			0	58
14:15			0	58
14:30			0	58
14:45			0	58
15:00			0	58
15:15	19	4	15	43
15:30	15	10	20	38
15:45	11	10	21	37
16:00	8	13	16	42
16:15	10	8	18	40
16:30	7	9	16	42
16:45	12	7	21	37
17:00	8	12	17	41
17:15	8	12	13	45
17:30	10	9	14	44
17:45	3	7	10	48
18:00	4	4	10	48
18:15	9	7	12	46
18:30	22	5	29	29
18:45	19	9	39	19

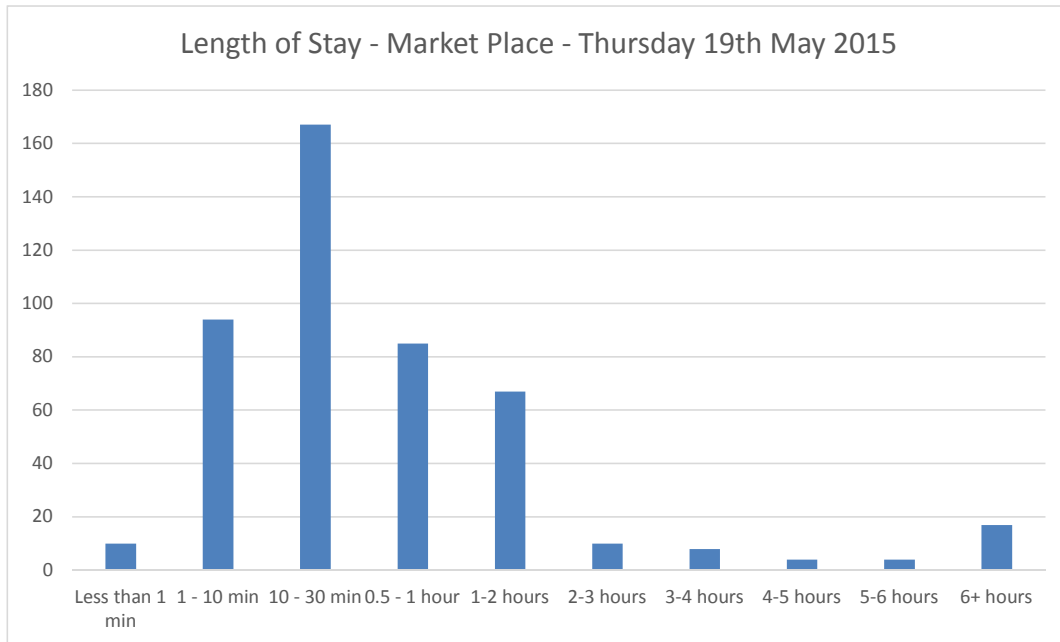




Note:

The traffic surveys recorded data between 7:00 and 19:00 during the day therefore vehicles arriving / departing before and after these times have been excluded from the above chart. This may include long term parking and the excluded data is summarised below:

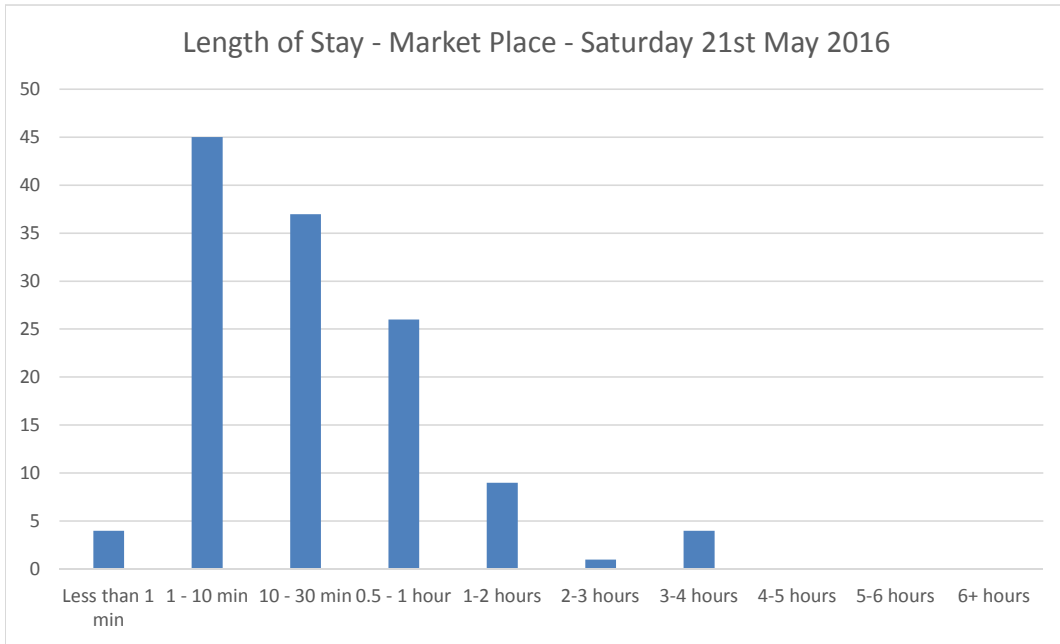
Parked at 7:00 and leave during the day:	8	
Arrive during the survey however parked at 19:00:	35	20
Vehicles not moved during survey:	1	15



Note:

The traffic surveys recorded data between 7:00 and 19:00 during the day therefore vehicles arriving / departing before and after these times have been excluded from the above chart. This may include long term parking and the excluded data is summarised below:

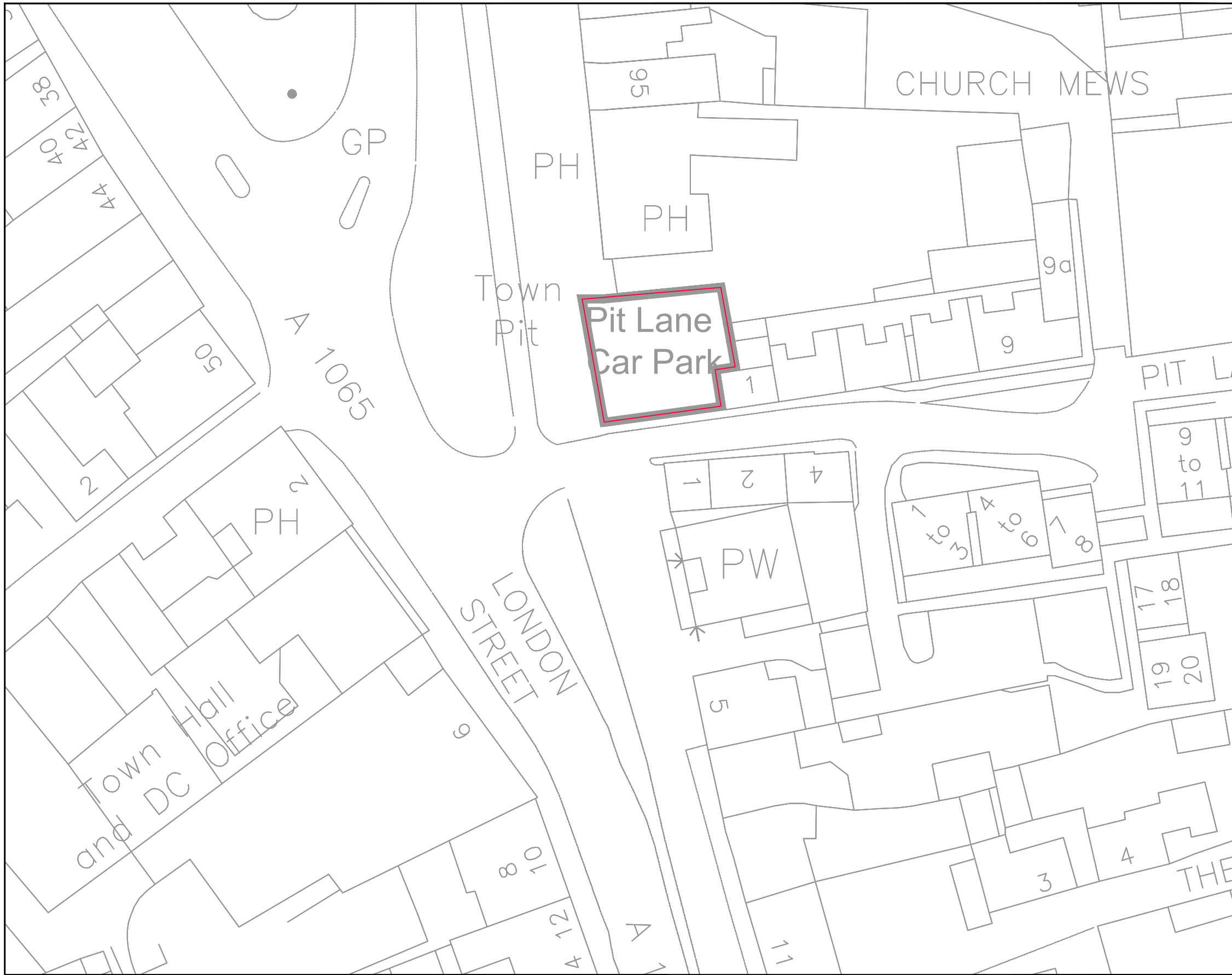
Parked at 7:00 and leave during the day:	8	
Arrive during the survey however parked at 19:00:	55	42
Vehicles not moved during survey:	0	13



Note:

The traffic surveys recorded data between 7:00 and 19:00 during the day therefore vehicles arriving / departing before and after these times have been excluded from the above chart. This may include long term parking and the excluded data is summarised below:

Parked at 7:00 and leave during the day:	0	
Arrive during the survey however parked at 19:00:	44	38
Vehicles not moved during survey:	0	6



Key:



Site
Rail Station



CAR PARK INFORMATION			
NO	NAME	TOTAL NO. SPACES	NO. DISABLED SPACES
1	QUEENS SQUARE	109	8
2	EDENSIDE	46	2
3	HORSE PIT	22	1
4	SWAFFHAM HILL	24	0
5	THE GUILDHALL	93	5
6A	COWPER ROAD	163	8
6B	COWPER ROAD		
7	CHEERY TREE	446	5
8	STATION STREET	26	0
9	THEATRE STREET	266	4
10	LYNN STREET	22	0
11	PEDLARS	20	0
12	MARKET PLACE	58	0
13	PIT LANE		0
14	ST NICHOLAS ST	38	0
15	LAND AT MINISTER GATE		
16	THE LINK	30	1
17	TANNER ST NORTH	54	2
18	TANNER ST SOUTH	68	3
19A	SCHOOL LANE(N)	77	2
19B	SCHOOL LANE(S)		
20	WHITE HART STREET	37	2
21	CAGE LANE	26	1
22	BURY ROAD	36	0
23	MARKET PLACE	21	2
24	PIKE LANE	85	5
25	ST GILES LANE (E)	39	3
26A	ST GILES LANE (W-A)	64	3
26B	ST GILES LANE (W-B)		

COPYRIGHT © MLM CONSULTING ENGINEERS LTD



Multidisciplinary Consulting

190 Eureka Park, Upper Pemberton, Ashford, Kent TN25 4AZ
Tel: 01233 610530 Fax: 01233 618299
Website: www.mlm.uk.com

Drawing Status:

INFORMATION

Client

THE LAND GROUP

Project

BRECKLAND DISTRICT COUNCIL - CAR PARKING REVIEW

Drawing Title

CAR PARK NUMBER 13

Drawn/Design

JW

Date

27/04/16

Scales

1:500 @ A3

Checked

LAB

Approved

LAB

Drawing No.

617548/SK13

Rev

A

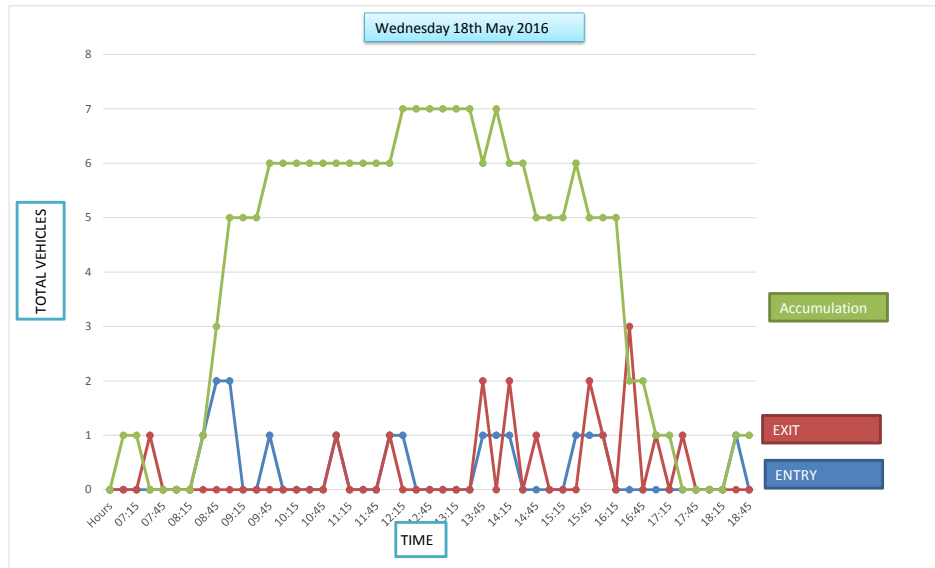
Rev	Date	Description	Made	Ckd
A	13.06.16	TABLE UPDATED	JW	LAB

Car Park Accumulation

Car Park Number: 13
 Site: Pit Lane
 Location: Breckland District Council
 Date: Wednesday 18/05/2016
 Hours: 0700-1900

Cars parked at start	1
Total No of spaces	6
Cars parked at end	1

Hours	Entry	Exit	Accumulation	Spaces available
07:00	0	0	1	5
07:15	0	0	1	5
07:30	0	1	0	6
07:45	0	0	0	6
08:00	0	0	0	6
08:15	0	0	0	6
08:30	1	0	1	5
08:45	2	0	3	3
09:00	2	0	5	1
09:15	0	0	5	1
09:30	0	0	5	1
09:45	1	0	6	0
10:00	0	0	6	0
10:15	0	0	6	0
10:30	0	0	6	0
10:45	0	0	6	0
11:00	1	1	6	0
11:15	0	0	6	0
11:30	0	0	6	0
11:45	0	0	6	0
12:00	1	1	6	0
12:15	1	0	7	-1
12:30	0	0	7	-1
12:45	0	0	7	-1
13:00	0	0	7	-1
13:15	0	0	7	-1
13:30	0	0	7	-1
13:45	1	2	6	0
14:00	1	0	7	-1
14:15	1	2	6	0
14:30	0	0	6	0
14:45	0	1	5	1
15:00	0	0	5	1
15:15	0	0	5	1
15:30	1	0	6	0
15:45	1	2	5	1
16:00	1	1	5	1
16:15	0	0	5	1
16:30	0	3	2	4
16:45	0	0	2	4
17:00	0	1	1	5
17:15	0	0	1	5
17:30	0	1	0	6
17:45	0	0	0	6
18:00	0	0	0	6
18:15	0	0	0	6
18:30	1	0	1	5
18:45	0	0	1	5

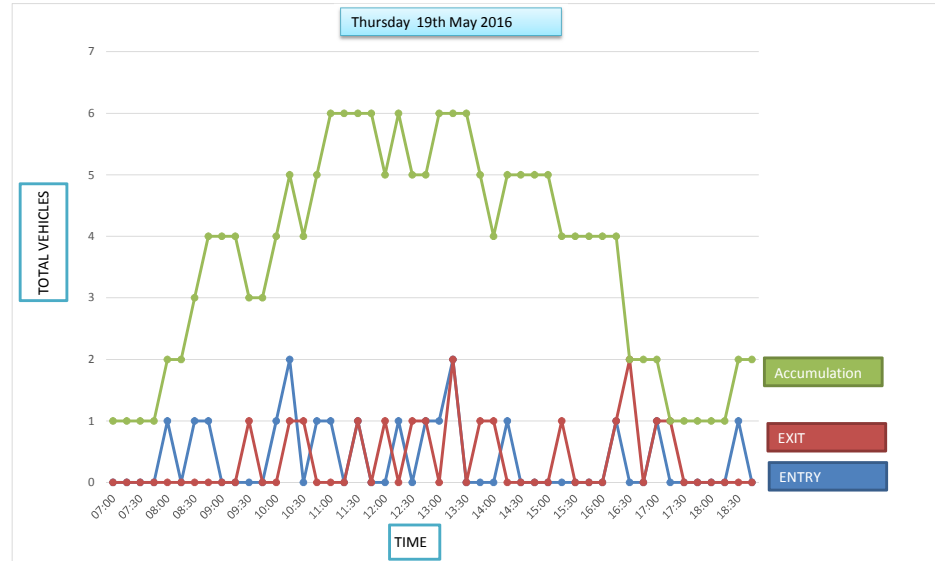


Car Park Accumulation

Car Park Number: 13
 Site: Pit Lane
 Location: Breckland District Council
 Date: Thursday 19/05/2016
 Hours: 0700-1900

Cars parked at start	1
Total No of spaces	6
Cars parked at end	2

Hours	Entry	Exit	Accumulation	Spaces available
07:00	0	0	1	5
07:15	0	0	1	5
07:30	0	0	1	5
07:45	0	0	1	5
08:00	1	0	2	4
08:15	0	0	2	4
08:30	1	0	3	3
08:45	1	0	4	2
09:00	0	0	4	2
09:15	0	0	4	2
09:30	0	1	3	3
09:45	0	0	3	3
10:00	1	0	4	2
10:15	2	1	5	1
10:30	0	1	4	2
10:45	1	0	5	1
11:00	1	0	6	0
11:15	0	0	6	0
11:30	1	1	6	0
11:45	0	0	6	0
12:00	0	1	5	1
12:15	1	0	6	0
12:30	0	1	5	1
12:45	1	1	5	1
13:00	1	0	6	0
13:15	2	2	6	0
13:30	0	0	6	0
13:45	0	1	5	1
14:00	0	1	4	2
14:15	1	0	5	1
14:30	0	0	5	1
14:45	0	0	5	1
15:00	0	0	5	1
15:15	0	1	4	2
15:30	0	0	4	2
15:45	0	0	4	2
16:00	0	0	4	2
16:15	1	1	4	2
16:30	0	2	2	4
16:45	0	0	2	4
17:00	1	1	2	4
17:15	0	1	1	5
17:30	0	0	1	5
17:45	0	0	1	5
18:00	0	0	1	5
18:15	0	0	1	5
18:30	1	0	2	4
18:45	0	0	2	4

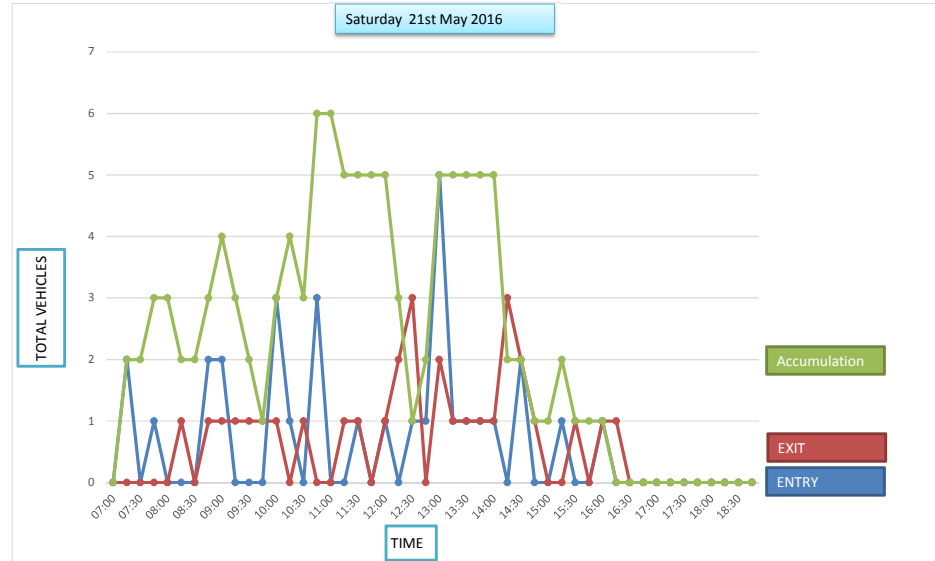


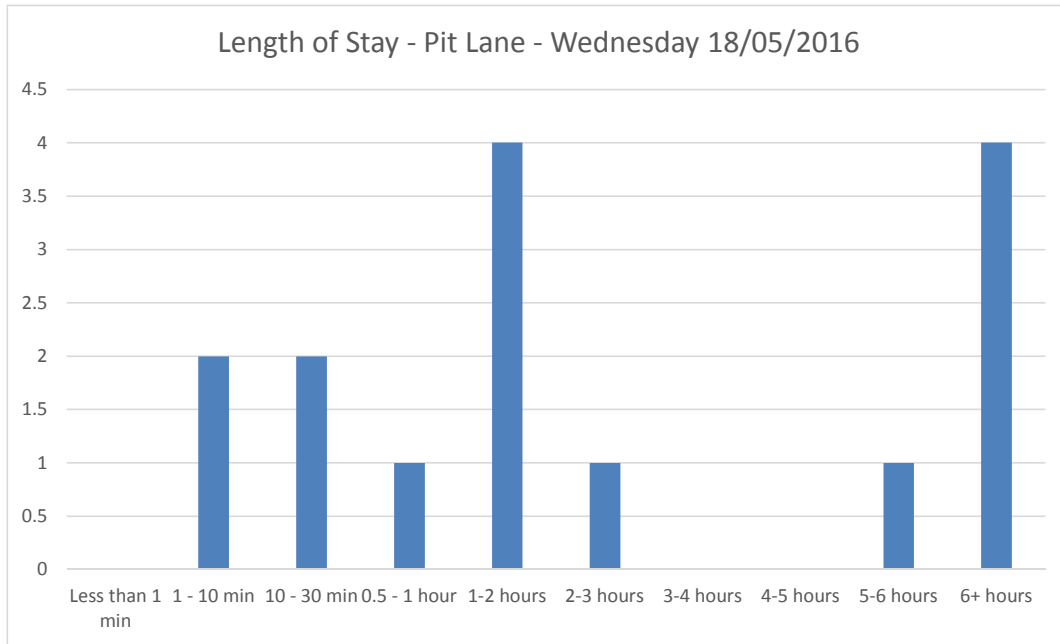
Car Park Accumulation

Car Park Number: 13
 Site: Pit Lane
 Location: Breckland District Council
 Date: Saturday 21/05/2016
 Hours: 0700-1900

Cars parked at start	0
Total No of spaces	6
Cars parked at end	0

Hours	Entry	Exit	Accumulation	Spaces available
07:00	0	0	0	6
07:15	2	0	2	4
07:30	0	0	2	4
07:45	1	0	3	3
08:00	0	0	3	3
08:15	0	1	2	4
08:30	0	0	2	4
08:45	2	1	3	3
09:00	2	1	4	2
09:15	0	1	3	3
09:30	0	1	2	4
09:45	0	1	1	5
10:00	3	1	3	3
10:15	1	0	4	2
10:30	0	1	3	3
10:45	3	0	6	0
11:00	0	0	6	0
11:15	0	1	5	1
11:30	1	1	5	1
11:45	0	0	5	1
12:00	1	1	5	1
12:15	0	2	3	3
12:30	1	3	1	5
12:45	1	0	2	4
13:00	5	2	5	1
13:15	1	1	5	1
13:30	1	1	5	1
13:45	1	1	5	1
14:00	1	1	5	1
14:15	0	3	2	4
14:30	2	2	2	4
14:45	0	1	1	5
15:00	0	0	1	5
15:15	1	0	2	4
15:30	0	1	1	5
15:45	0	0	1	5
16:00	1	1	1	5
16:15	0	1	0	6
16:30	0	0	0	6
16:45	0	0	0	6
17:00	0	0	0	6
17:15	0	0	0	6
17:30	0	0	0	6
17:45	0	0	0	6
18:00	0	0	0	6
18:15	0	0	0	6
18:30	0	0	0	6
18:45	0	0	0	6

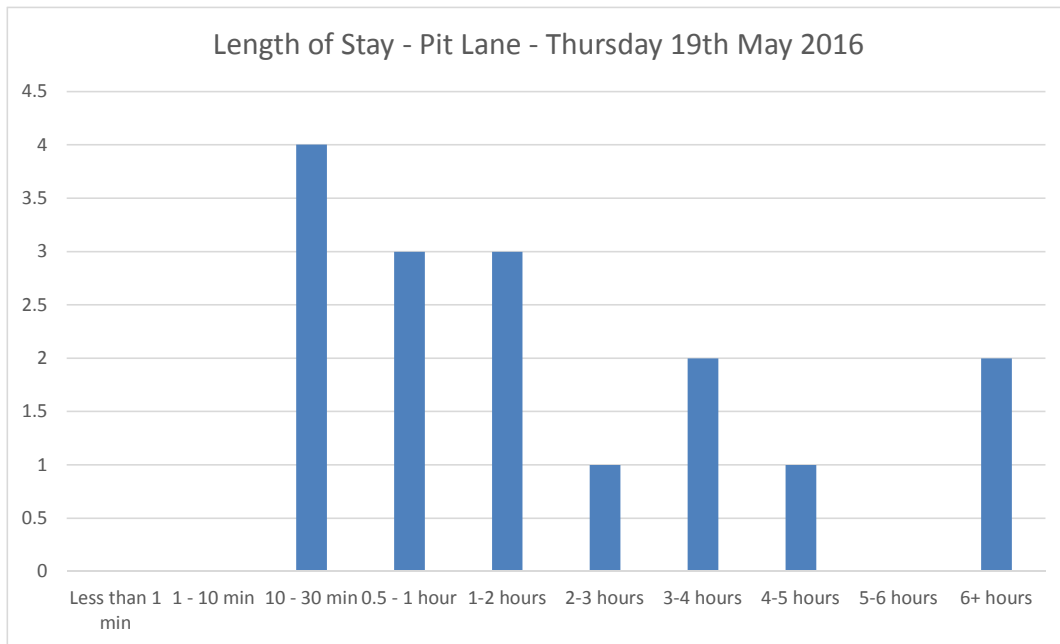




Note:

The traffic surveys recorded data between 7:00 and 19:00 during the day therefore vehicles arriving / departing before and after these times have been excluded from the above chart. This may include long term parking and the excluded data is summarised below:

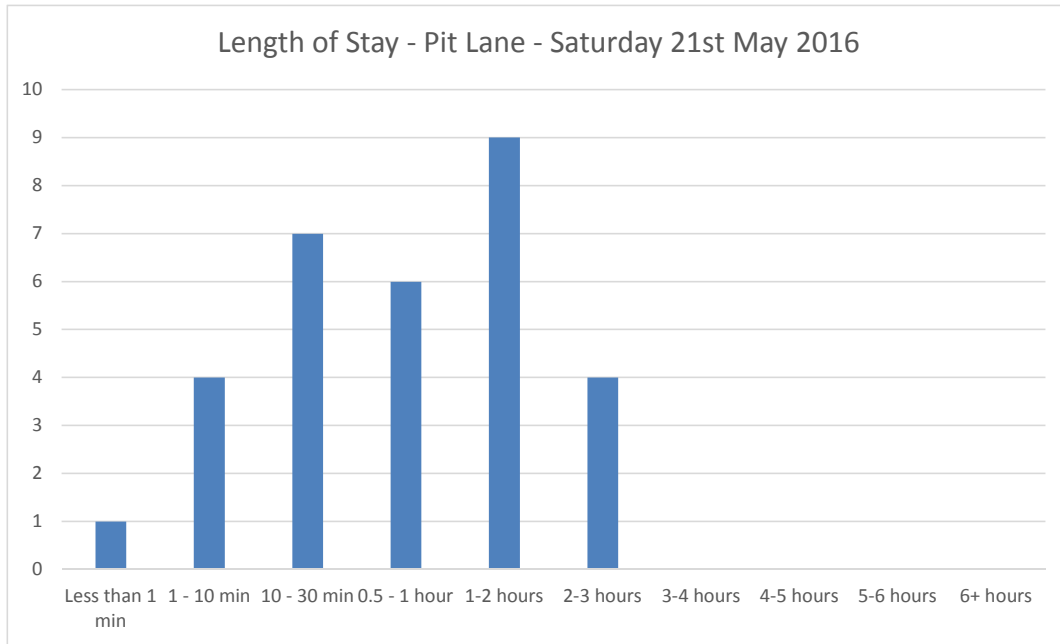
Parked at 7:00 and leave during the day:	1	
Arrive during the survey however parked at 19:00:	1	1
Vehicles not moved during survey:	0	0



Note:

The traffic surveys recorded data between 7:00 and 19:00 during the day therefore vehicles arriving / departing before and after these times have been excluded from the above chart. This may include long term parking and the excluded data is summarised below:

Parked at 7:00 and leave during the day:	1	
Arrive during the survey however parked at 19:00:	2	1
Vehicles not moved during survey:	0	1



Note:

The traffic surveys recorded data between 7:00 and 19:00 during the day therefore vehicles arriving / departing before and after these times have been excluded from the above chart. This may include long term parking and the excluded data is summarised below:

Parked at 7:00 and leave during the day:	0	
Arrive during the survey however parked at 19:00:	0	0
Vehicles not moved during survey:	0	0